

# CONSORZIO BONIFICA DI PAESTUM

## REGOLARIZZAZIONE CONFLUENZA FIUMI SELE-CALORE LUCANO- ADEGUAMENTO E SISTEMAZIONE DEGLI ARGINI ESISTENTI DEL FIUME SELE

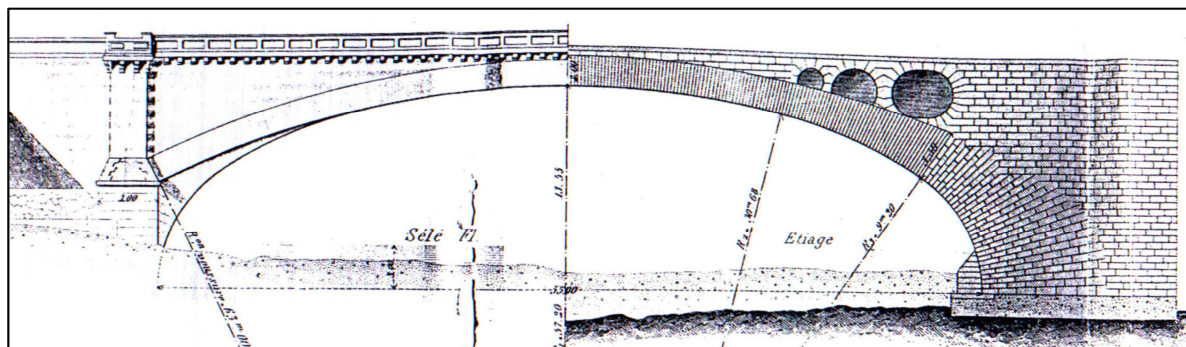
**PROTOCOLLO DI INTESA**

**CONSORZIO DI BONIFICA E COMUNE DI CAPACCIO PAESTUM**

### **PROGETTO DEFINITIVO**

***(Lavori di completamento)***

***(Adeguate agli esiti della Conferenza dei Servizi)***



<b>TAV.</b> <b>G-5.2*</b>	<b>Fascicolo sezioni di progetto-Argine destro (da sez. DA1 a sez. D210)</b>	<b>SCALA</b> <b>1:200</b>
------------------------------	--	------------------------------

PROGETTAZIONE A CURA  
DELL'AREA TECNICA DEL  
CONSORZIO BONIFICA DI PAESTUM

ing. Guido CONTINI  
geom. Roberto CHIARELLI

geom. Antonio Del Prete  
geom. Angelo Iorio  
geom. Pietro Mancino

RESPONSABILE UNICO DEL PROCEDIMENTO

arch. Rodolfo SABELLI

STUDIO IDROLOGICO IDRAULICO E  
CONSULENZA PER LA PROGETTAZIONE  
ing. Vincenzo NAPOLI

GEOLOGIA  
dott. geol. Giuseppe CARRATU'

RELAZIONE VEGETAZIONALE  
dott.ssa Roberta CATALDO

INDAGINI GEOGNOSTICHE E  
PROVE DI LABORATORIO  
PLP GROUP S.r.l.

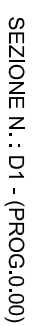
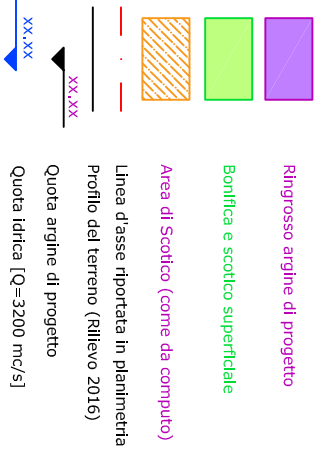
RILIEVI TOPOGRAFICI  
GEO 3 Art S.r.l.

NOVEMBRE 2017

QUOTE IDRICHE - [Q=3200 mc/s] (Schema di calcolo - 2016)

Codice Sezione	Q <sub>idrica</sub>	Q <sub>argine</sub>	Δ (m)	Codice Sezione	Q <sub>idrica</sub>	Q <sub>argine</sub>	Δ (m)	Codice Sezione	Q <sub>idrica</sub>	Q <sub>argine</sub>	Δ (m)	Codice Sezione	Q <sub>idrica</sub>	Q <sub>argine</sub>	Δ (m)	Codice Sezione	Q <sub>idrica</sub>	Q <sub>argine</sub>	Δ (m)
D1	9.80	10.95	1.15	D46	9.08	10.10	1.02	D91	9.02	10.01	0.99	D136	8.30	9.32	1.02	D181	7.79	8.79	1.00
D2	9.81	10.95	1.14	D47	9.08	10.10	1.02	D92	9.02	10.01	0.99	D137	8.30	9.30	1.00	D182	7.72	8.73	1.01
D3	9.83	10.95	1.12	D48	9.08	10.10	1.02	D93	9.01	10.00	0.99	D138	8.29	9.30	1.01	D183	7.69	8.62	0.93
D4	9.84	10.95	1.11	D49	9.07	10.10	1.03	D94	9.01	10.00	0.99	D139	8.28	9.30	1.02	D184	7.51	8.51	1.00
D5	9.86	10.95	1.09	D50	9.07	10.10	1.03	D95	9.01	10.00	0.99	D140	8.28	9.30	1.02	D185	7.48	8.48	1.00
D6	9.88	10.95	1.07	D51	9.07	10.10	1.03	D96	9.01	10.00	0.99	D141	8.27	9.30	1.03	D186	7.46	8.46	1.00
D7	9.91	10.95	1.04	D52	9.07	10.10	1.03	D97	9.01	10.00	0.99	D142	8.27	9.28	1.01	D187	7.46	8.45	0.99
D8	9.94	10.95	1.01	D53	9.07	10.10	1.03	D98	9.01	10.00	0.99	D143	8.27	9.26	0.99	D188	7.45	8.45	1.00
D9	9.96	10.95	0.99	D54	9.08	10.10	1.02	D99	9.01	10.00	0.99	D144	8.26	9.25	0.99	D189	7.45	8.45	1.00
D10	9.96	10.94	0.98	D55	9.08	10.10	1.02	D100	9.01	10.00	0.99	D145	8.25	9.25	1.00	D190	7.45	8.45	1.00
D11	9.94	10.92	0.98	D56	9.08	10.10	1.02	D101	9.01	10.00	0.99	D146	8.26	9.25	0.99	D191	7.44	8.45	1.01
D12	9.91	10.89	0.98	D57	9.08	10.10	1.02	D102	9.01	10.00	0.99	D147	8.27	9.25	0.98	D192	7.43	8.45	1.02
D13	9.86	10.84	0.98	D58	9.09	10.10	1.01	D103	8.92	9.96	1.04	D148	8.26	9.25	0.99	D193	7.42	8.45	1.03
D14	9.80	10.79	0.99	D59	9.09	10.10	1.01	D104	8.81	9.91	1.10	D149	8.26	9.25	0.99	D194	7.43	8.45	1.02
D15	9.74	10.74	1.00	D60	9.10	10.10	1.00	D105	8.77	9.86	1.09	D150	8.24	9.23	0.99	D195	7.44	8.45	1.01
D16	9.69	10.67	0.98	D61	9.10	10.10	1.00	D106	8.75	9.82	1.07	D151	8.22	9.22	1.00	D196	7.45	8.45	1.00
D17	9.63	10.63	1.00	D62	9.11	10.10	0.99	D107	8.72	9.75	1.03	D152	8.21	9.21	1.00	D197	7.44	8.45	1.01
D18	9.57	10.61	1.04	D63	9.11	10.10	0.99	D108	8.73	9.75	1.02	D153	8.19	9.20	1.01	D198	7.43	8.45	1.02
D19	9.58	10.58	1.00	D64	9.11	10.10	0.99	D109	8.74	9.75	1.01	D154	8.19	9.20	1.01	D199	7.43	8.43	1.00
D20	9.50	10.53	1.03	D65	9.11	10.10	0.99	D110	8.73	9.75	1.02	D155	8.18	9.20	1.02	D200	7.42	8.41	0.99
D21	9.48	10.50	1.02	D66	9.11	10.10	0.99	D111	8.73	9.75	1.02	D156	8.18	9.20	1.02	D201	7.41	8.40	0.99
D22	9.44	10.44	1.00	D67	9.11	10.10	0.99	D112	8.72	9.75	1.03	D157	8.16	9.16	1.00	D202	7.39	8.40	1.01
D23	9.33	10.35	1.02	D68	9.11	10.10	0.99	D113	8.72	9.75	1.03	D158	8.13	9.11	0.98	D203	7.37	8.39	1.02
D24	9.28	10.30	1.02	D69	9.11	10.10	0.99	D114	8.71	9.75	1.04	D159	8.12	9.10	0.98	D204	7.37	8.36	0.99
D25	9.22	10.28	1.06	D70	9.11	10.10	0.99	D115	8.70	9.75	1.05	D160	8.11	9.10	0.99	D205	7.36	8.35	0.99
D26	9.15	10.25	1.10	D71	9.11	10.10	0.99	D116	8.67	9.74	1.07	D161	8.10	9.10	1.00	D206	7.35	8.35	1.00
D27	9.15	10.25	1.10	D72	9.11	10.10	0.99	D117	8.65	9.73	1.08	D162	8.10	9.10	1.00	D207	7.27	8.40	1.13
D28	9.15	10.25	1.10	D73	9.11	10.10	0.99	D118	8.63	9.72	1.09	D163	8.09	9.10	1.01	D208	7.14	8.57	1.43
D29	9.14	10.25	1.11	D74	9.11	10.10	0.99	D119	8.61	9.72	1.11	D164	8.08	9.10	1.02	D209	7.12	8.74	1.62
D30	9.14	10.25	1.11	D75	9.10	10.09	0.99	D120	8.59	9.71	1.12	D165	8.08	9.10	1.02	D210	7.10	8.91	1.81
D31	9.15	10.25	1.10	D76	9.10	10.09	0.99	D121	8.57	9.70	1.13	D166	8.07	9.08	1.01	D211	7.09	8.35	1.26
D32	9.16	10.25	1.09	D77	9.09	10.08	0.99	D122	8.53	9.68	1.15	D167	8.06	9.06	1.00	D212	7.08	8.35	1.27
D33	9.16	10.25	1.09	D78	9.09	10.08	0.99	D123	8.48	9.65	1.17	D168	8.04	9.04	1.00	D213	7.07	8.35	1.28
D34	9.17	10.25	1.08	D79	9.08	10.07	0.99	D124	8.44	9.62	1.18	D169	8.01	9.01	1.00	D214	7.06	8.35	1.29
D35	9.20	10.25	1.05	D80	9.08	10.07	0.99	D125	8.39	9.59	1.20	D170	7.98	8.97	0.99	DA1	10.01	11.20	1.19
D36	9.24	10.25	1.01	D81	9.07	10.06	0.99	D126	8.35	9.56	1.21	D171	7.94	8.93	0.99	DA2	10.02	11.20	1.18
D37	9.25	10.25	1.00	D82	9.07	10.06	0.99	D127	8.34	9.48	1.14	D172	7.89	8.88	0.99	DA3	10.01	11.16	1.15
D38	9.25	10.25	1.00	D83	9.06	10.05	0.99	D128	8.33	9.39	1.06	D173	7.84	8.84	1.00	DA4	10.01	11.15	1.14
D39	9.23	10.21	0.98	D84	9.06	10.05	0.99	D129	8.33	9.35	1.02	D174	7.81	8.82	1.01	DA5	10.01	11.13	1.12
D40	9.20	10.14	0.94	D85	9.05	10.04	0.99	D130	8.33	9.35	1.02	D175	7.79	8.80	1.01	DA6	10.01	11.10	1.09
D41	9.11	10.10	0.99	D86	9.05	10.04	0.99	D131	8.33	9.35	1.02	D176	7.77	8.80	1.03	DA7	10.00	11.10	1.10
D42	9.10	10.10	1.00	D87	9.04	10.03	0.99	D132	8.34	9.35	1.01	D177	7.76	8.80	1.04	DA8	9.99	11.10	1.11
D43	9.10	10.10	1.00	D88	9.04	10.03	0.99	D133	8.34	9.35	1.01	D178	7.75	8.80	1.05	DA9	9.98	11.07	1.09
D44	9.09	10.10	1.01	D89	9.03	10.02	0.99	D134	8.32	9.35	1.03	D179	7.77	8.80	1.03	DA10	9.97	11.05	1.08
D45	9.08	10.10	1.02	D90	9.03	10.02	0.99	D135	8.31	9.35	1.04	D180	7.78	8.80	1.02	DA11	9.91	11.01	1.10

SEZIONI DI PROGETTO ARGINE DESTRO  
A VALLE DEL PONTE FF.SS.



SCALA 1:200

QT.R/F. 0.000

QUOTE TERRENO	
	6.28
	6.37
	6.47 7.89
	8.59
	9.16
	9.16
	9.10 9.10
	9.13
	7.49
	6.63
	6.59
DIST. PARZIALI TERRENO	
	11.18
	4.82
	1.88
	0.90
	0.57
	0.60
	2.00
	5.34
	2.19
	4.06



QT.RIF. 0.000

	6.35
3.63	6.39
6.88	
1.62	6.56
1.25	6.56
0.80	6.60
2.88	7.05
1.32	8.17
0.64	9.06
0.98	9.07
0.36	9.11
0.70	9.12
1.17	9.09
1.69	9.02
4.89	8.32
	6.21



10.95

QT.RIF. 0.000

	6.52
7.60	
	6.62
1.79	6.62
2.54	
1.67	6.69
	6.73
3.33	
1.13	8.69
1.94	9.14
1.31	9.19
0.69	9.22
	9.21
5.27	
	6.55
1.59	5.91
0.27	5.77
1.59	
0.37	5.78
0.97	6.90
0.56	6.89
0.43	6.85
1.09	
	6.82
2.20	
	6.81
3.15	
	6.65



10.95

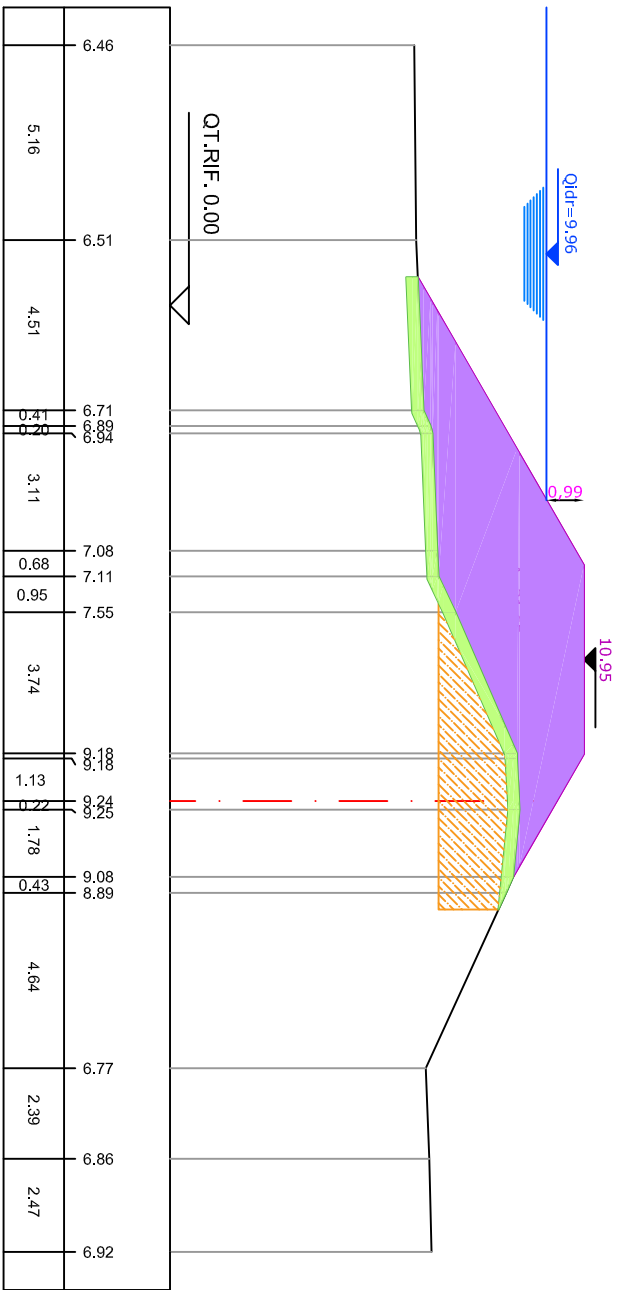
QT.RIF. 0.000

Category	Value	Value
6.65		
14.19		
0.18	6.84	
0.49	6.84	
3.51	6.84	
	6.84	
	6.84	
	6.84	
	7.13	
1.45	9.22	
	9.27	
2.00	9.28	
0.27	9.30	
0.90	9.15	
0.49	8.65	
2.88	8.64	
1.17	7.24	
0.91	6.45	
0.63	5.81	
1.89	5.81	
1.03	5.81	
0.43	6.87	
0.24	7.18	
	7.18	

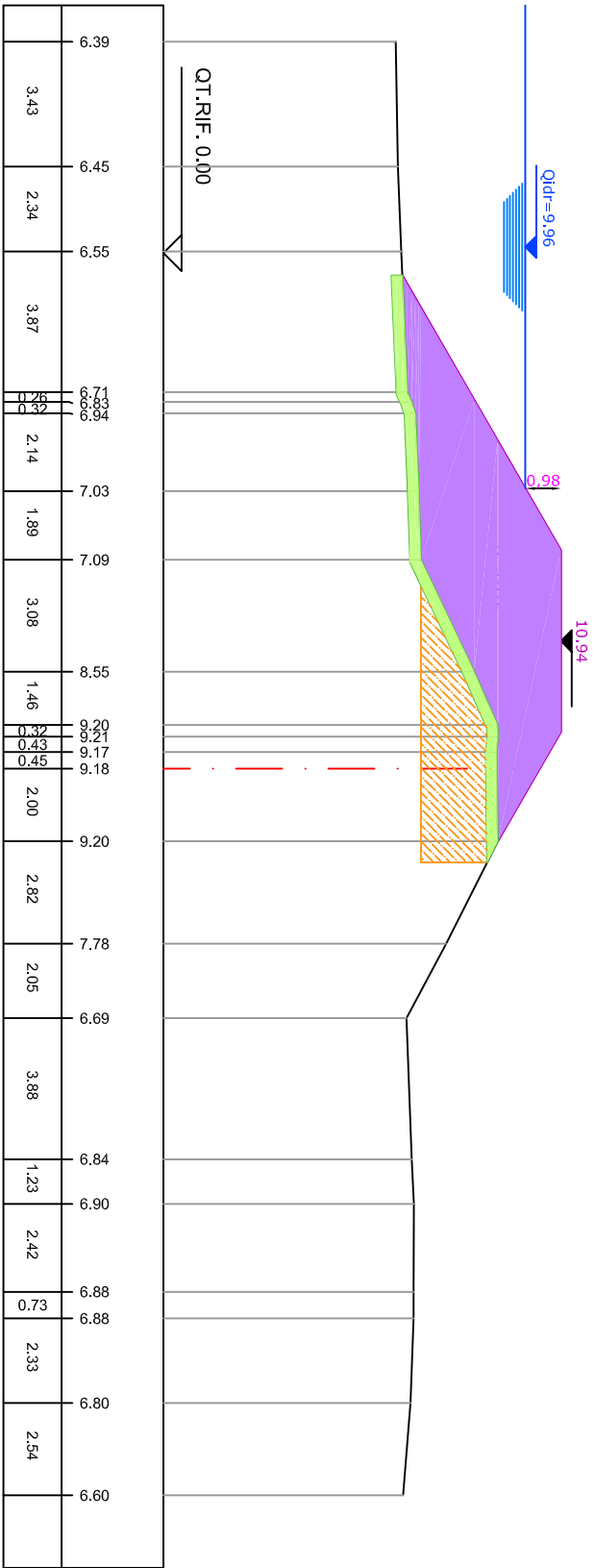





SEZIONE N. : D9 - (PROG. 200.0)



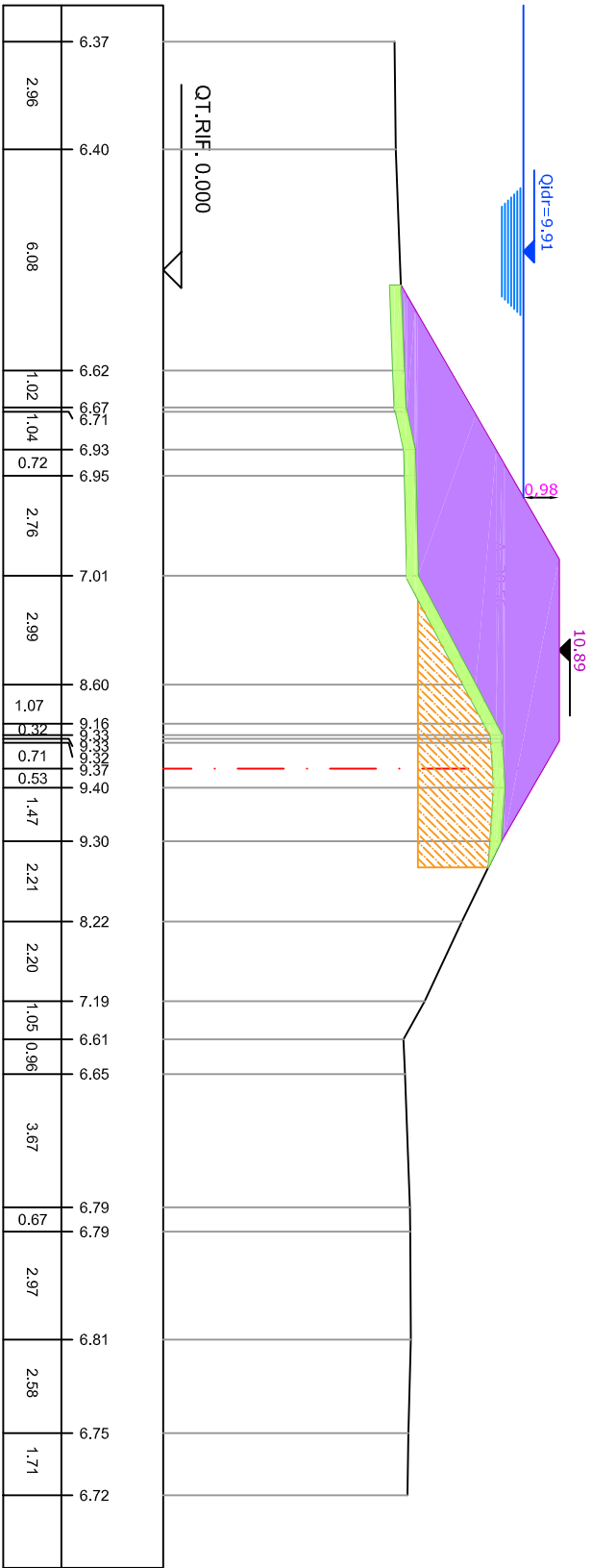
SEZIONE N. : D10 - (PROG. 225.0)



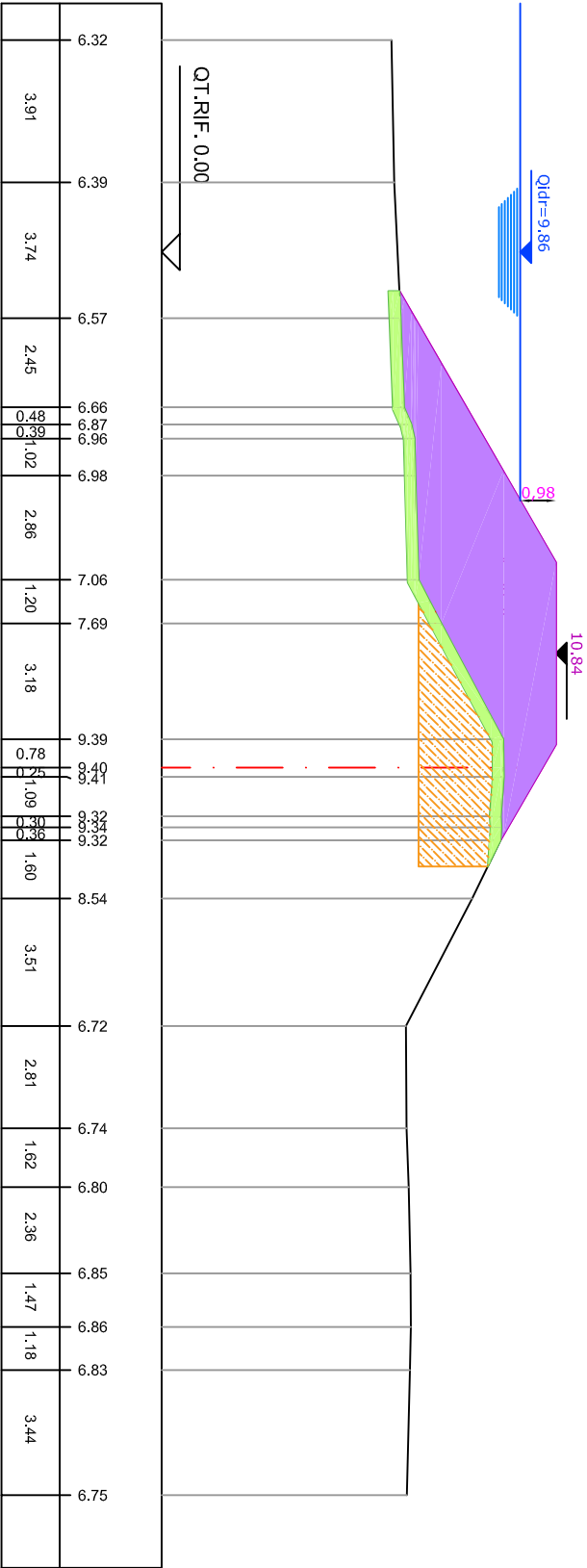
SEZIONE N. : D11 - (PROG. 250.0)



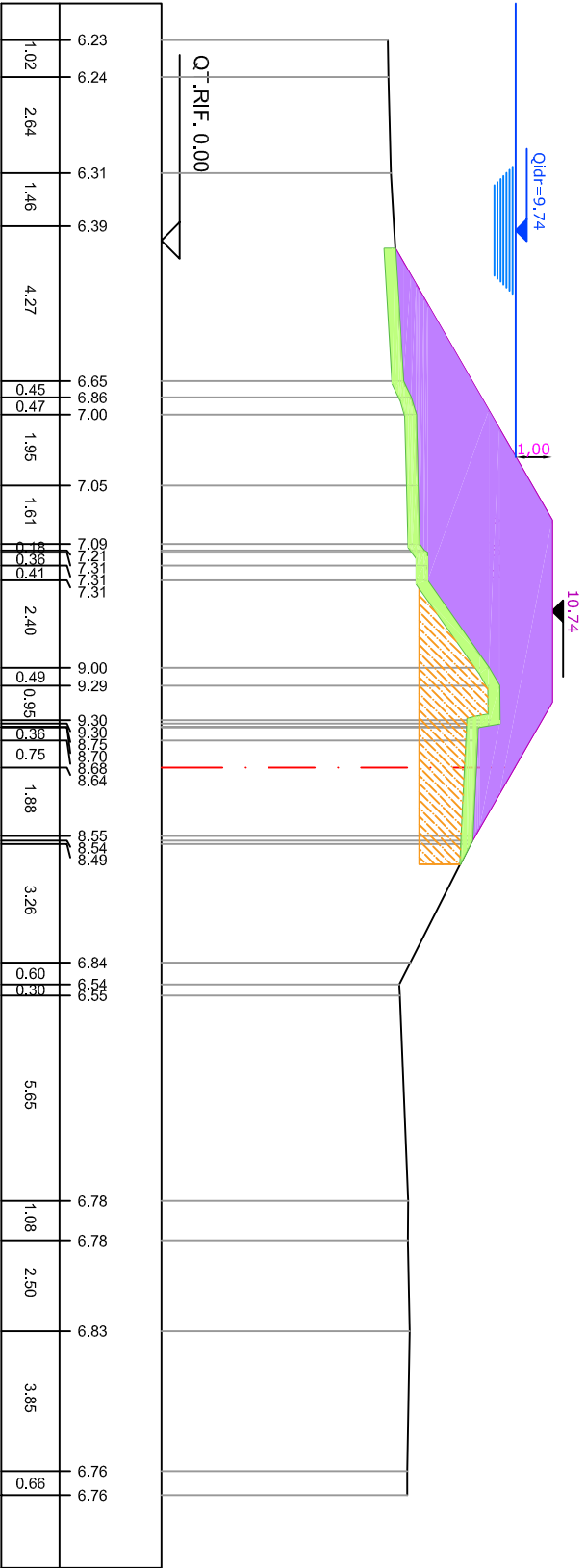
SEZIONE N. : D12 - (PROG. 275.0)



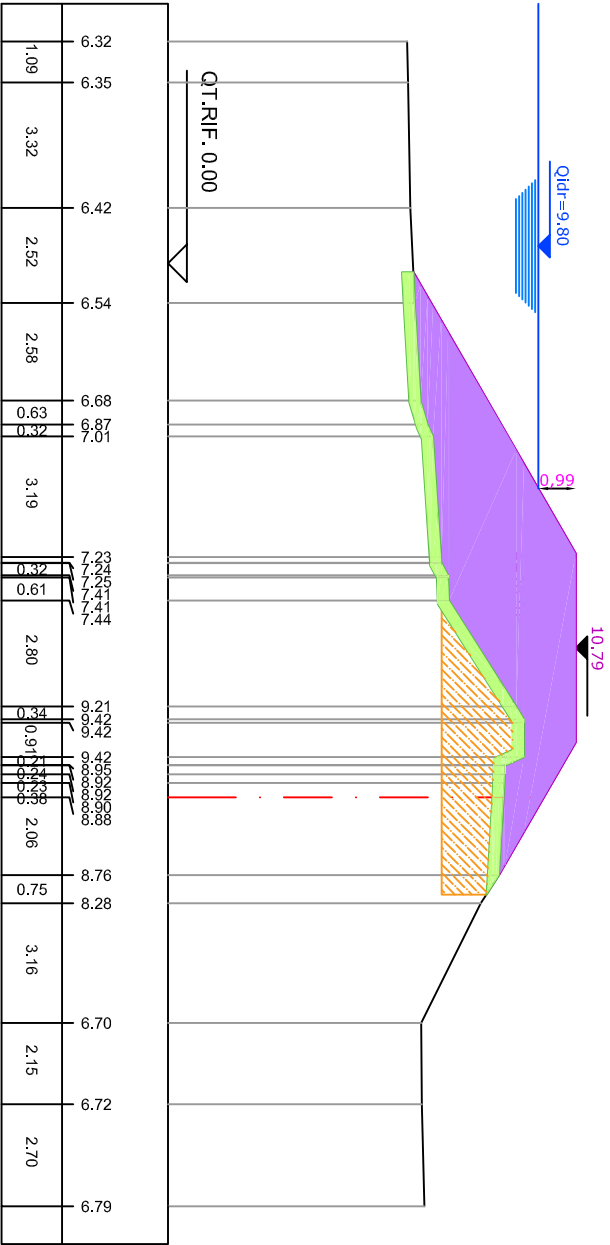
SEZIONE N. : D13 - (PROG. 300.0)



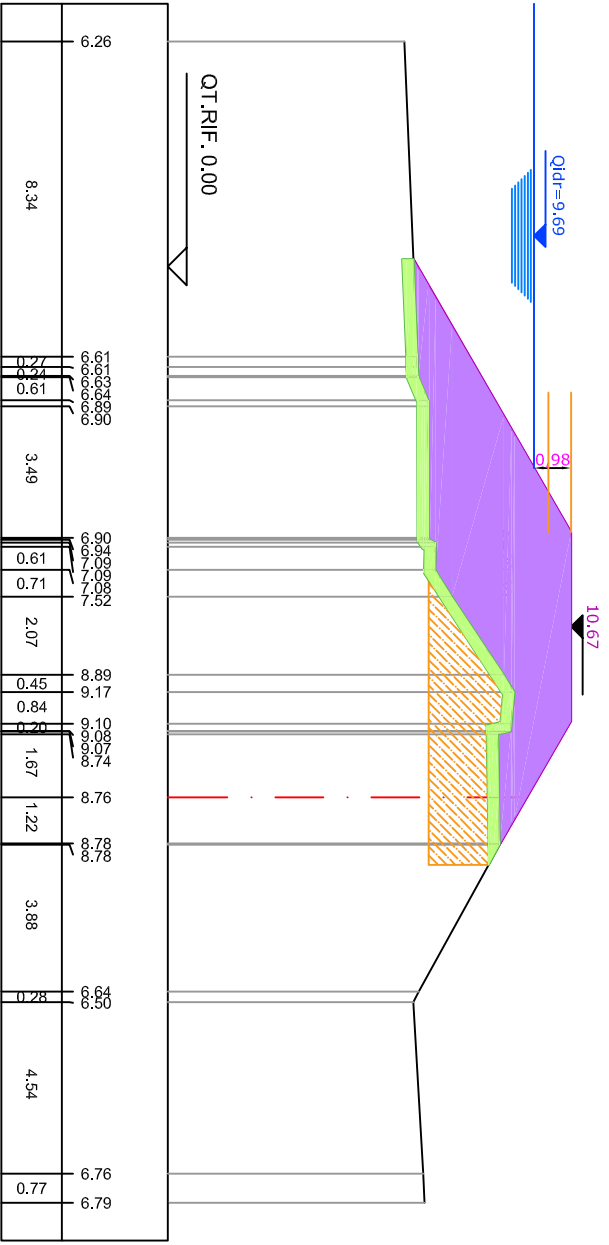
SEZIONE N. : D15 - (PROG. 350.0)



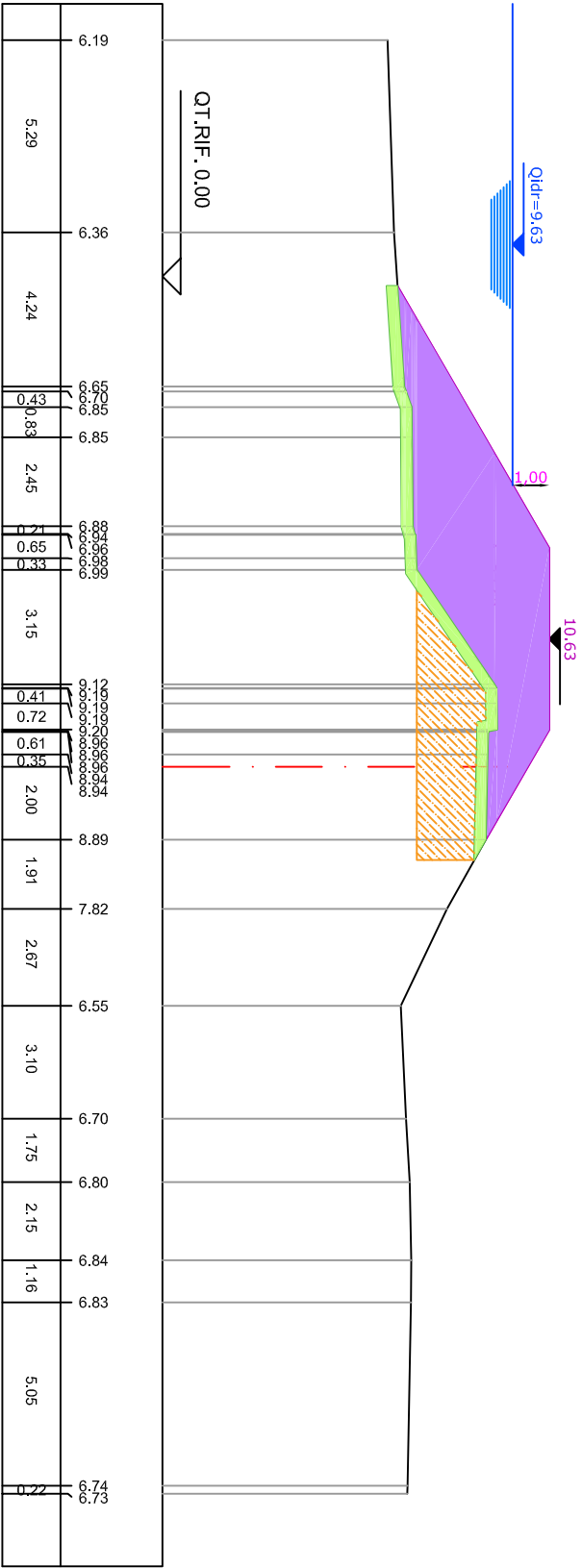
SEZIONE N. : D14 - (PROG. 325.0)



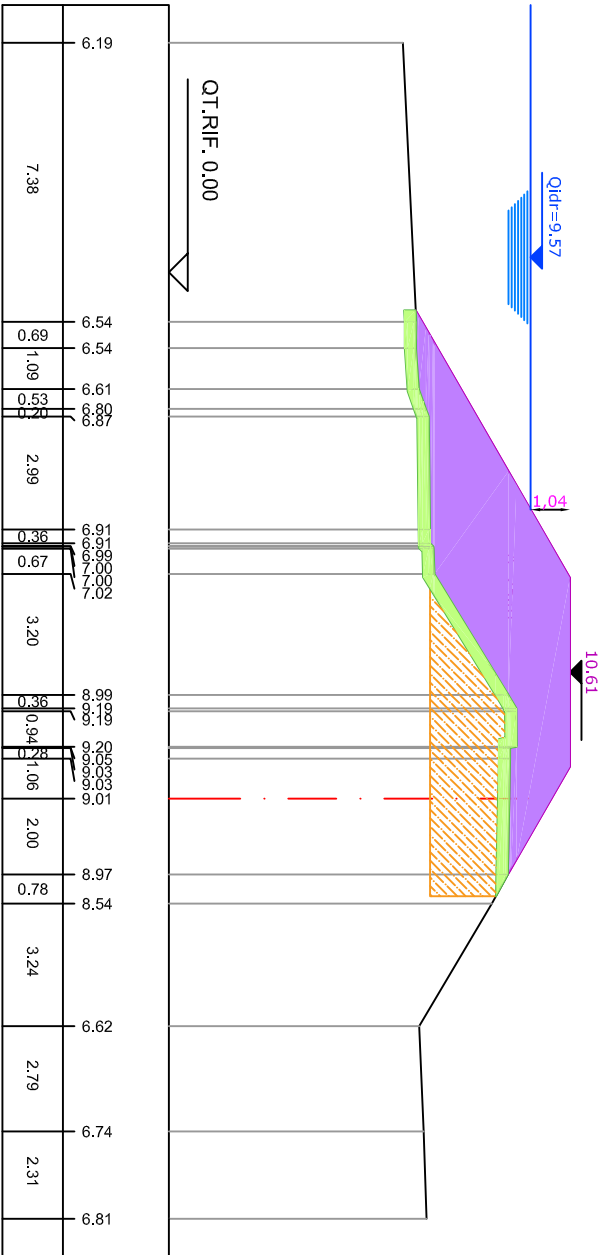
SEZIONE N. : D16 - (PROG. 375.0)



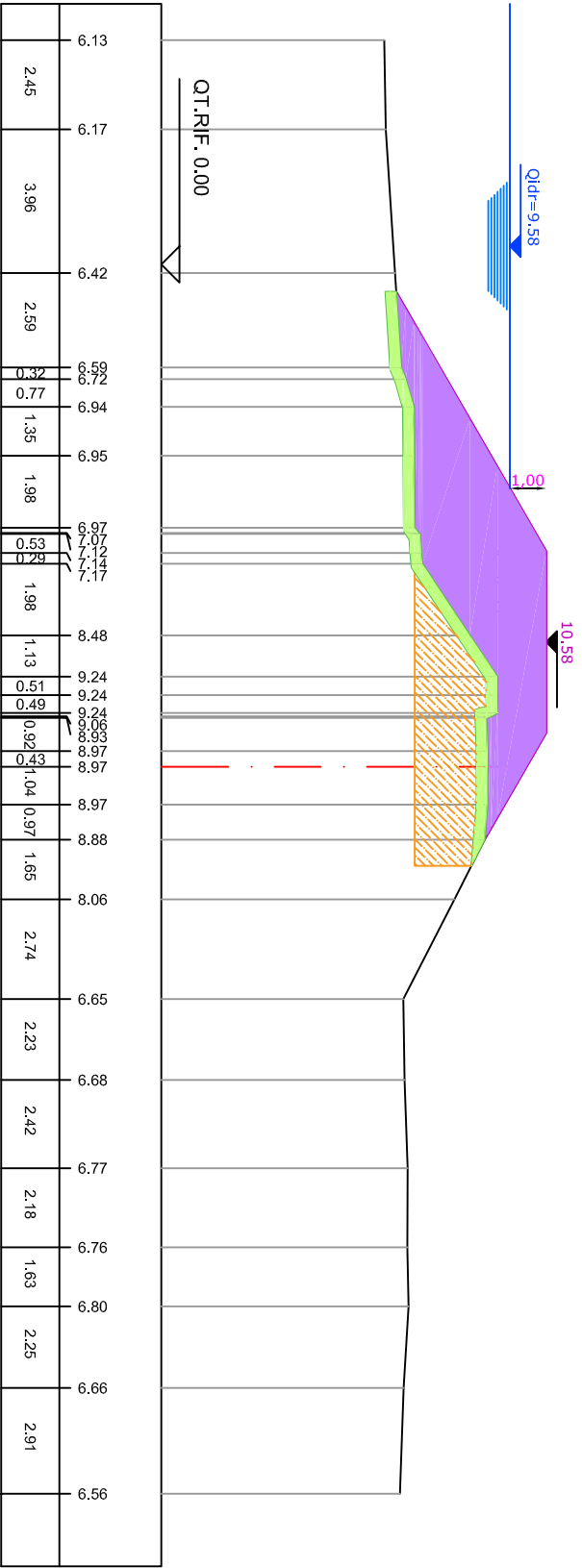
SEZIONE N. : D17 - (PROG. 400.0)



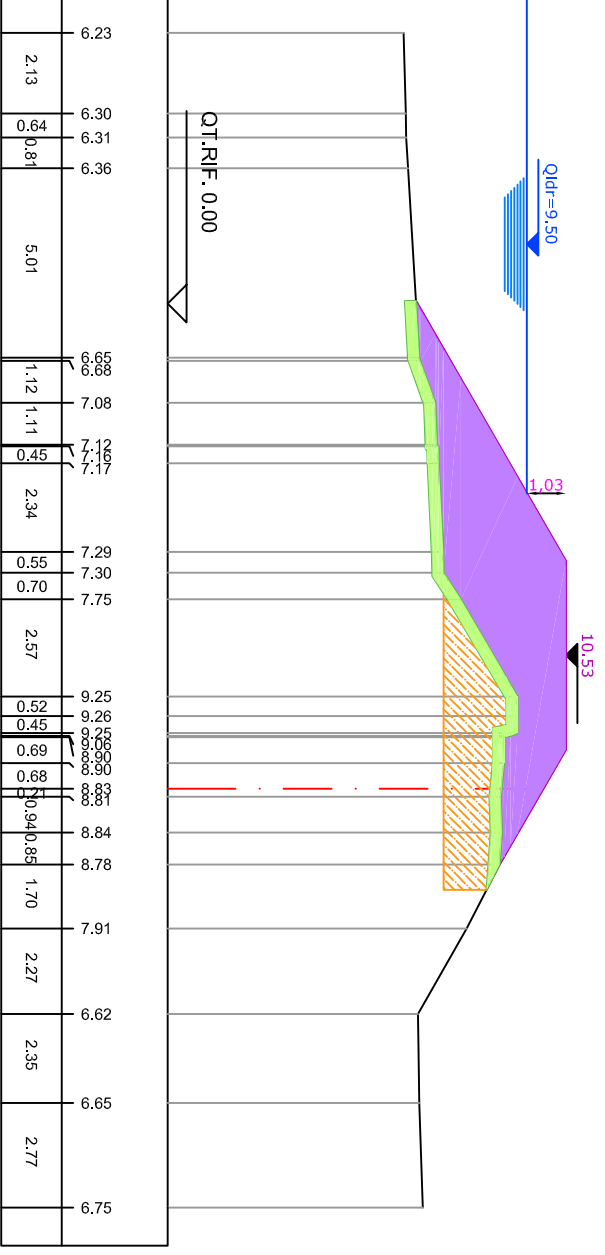
SEZIONE N. : D18 - (PROG. 425.0)



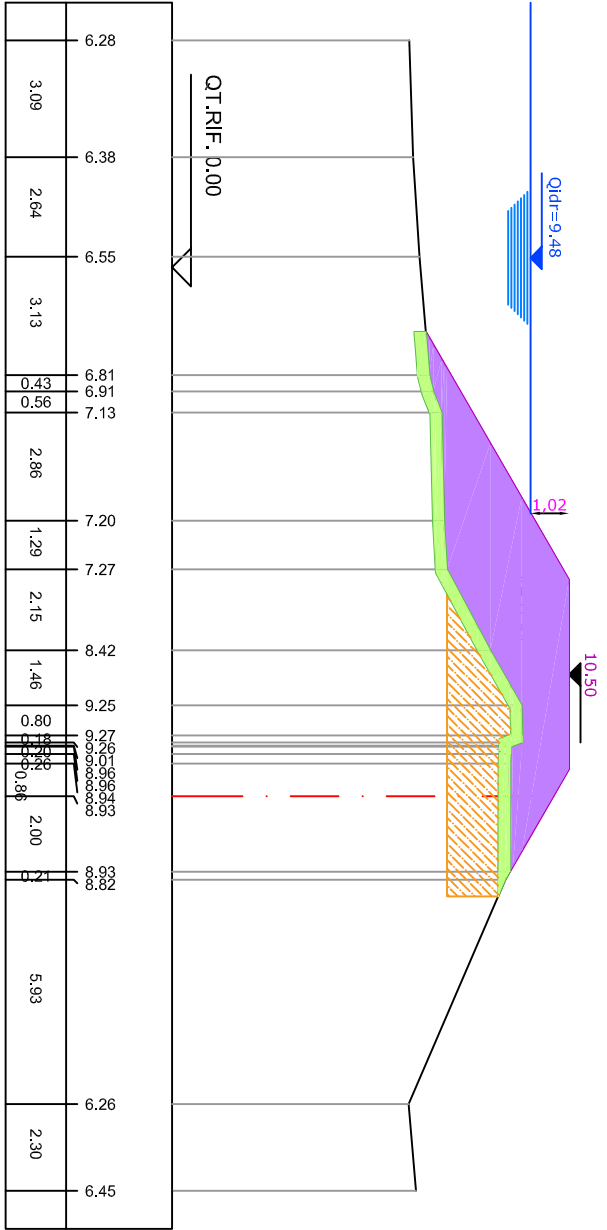
SEZIONE N. : D19 - (PROG. 450.0)



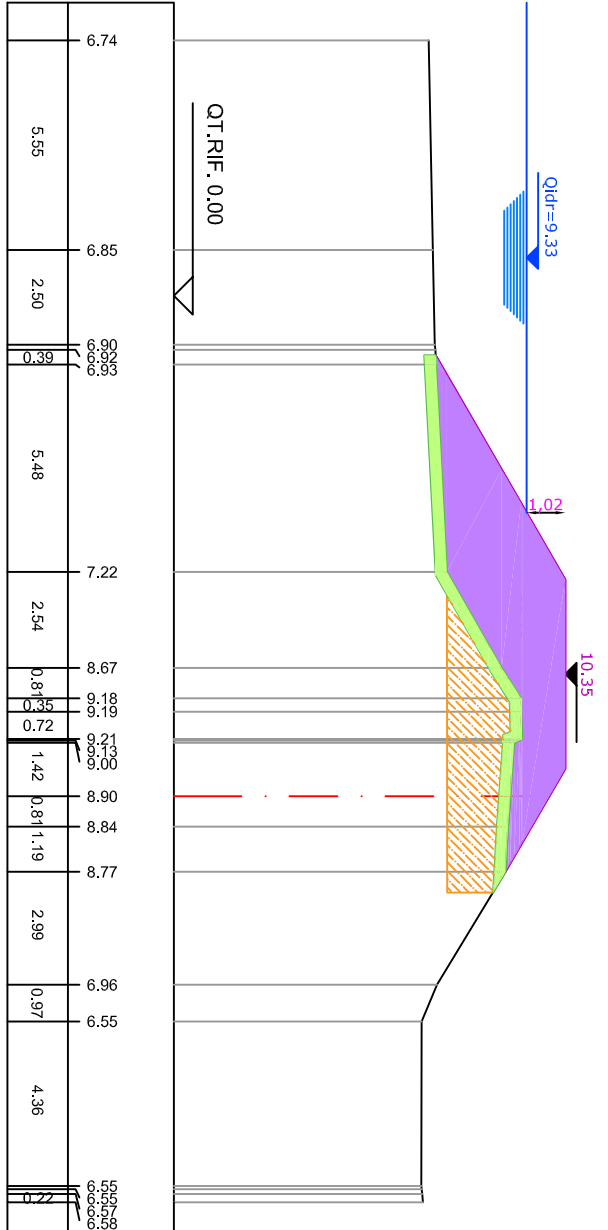
SEZIONE N. : D20 - (PROG. 475.0)



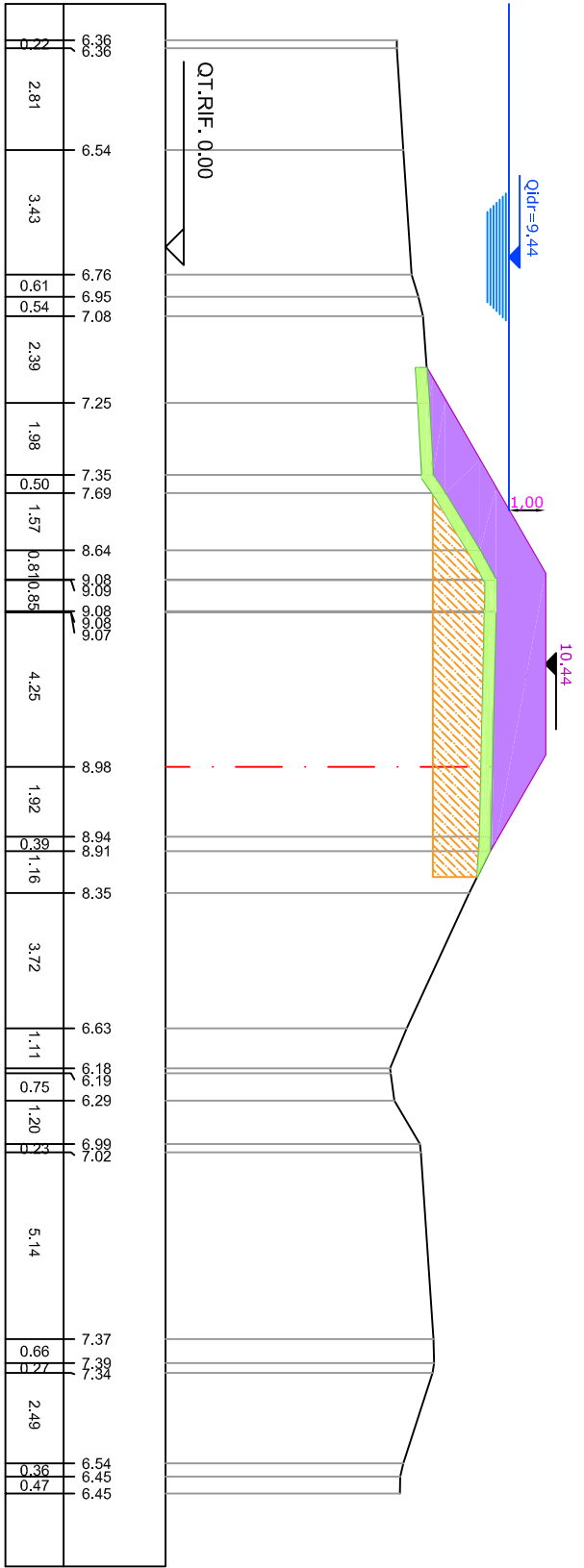
SEZIONE N. : D21 - (PROG. 500.0)



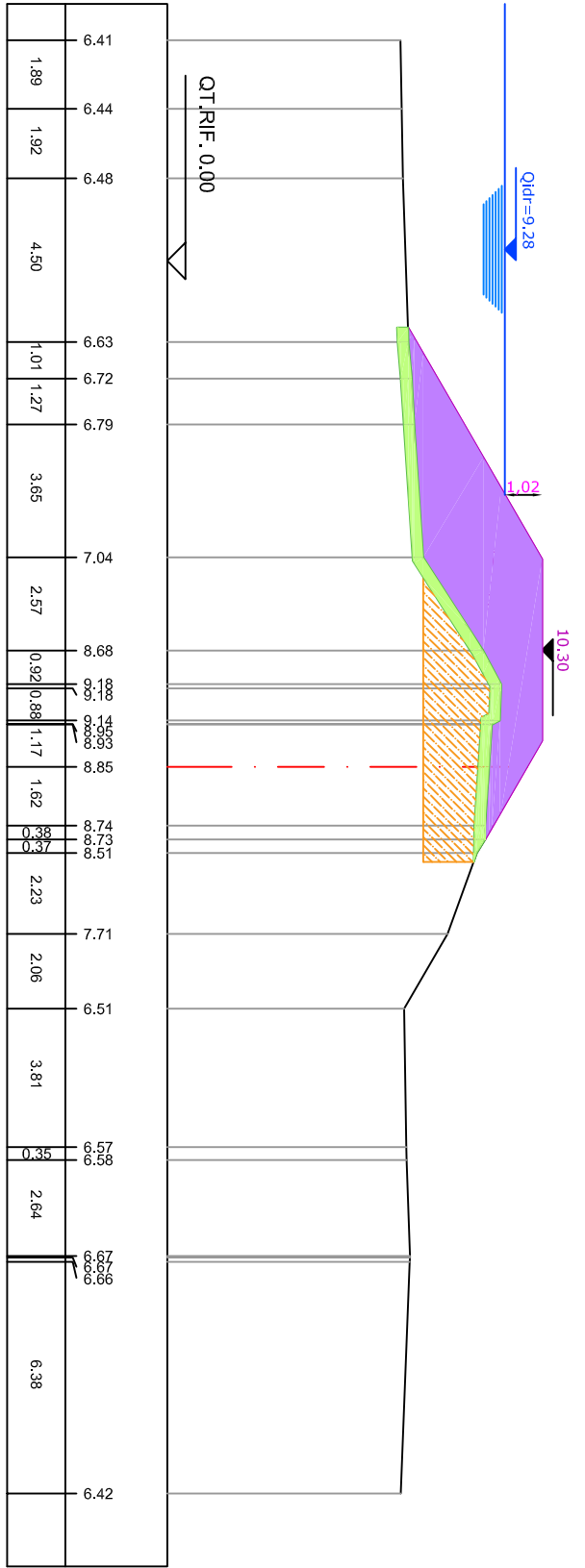
SEZIONE N. : D23 - (PROG. 550.0)



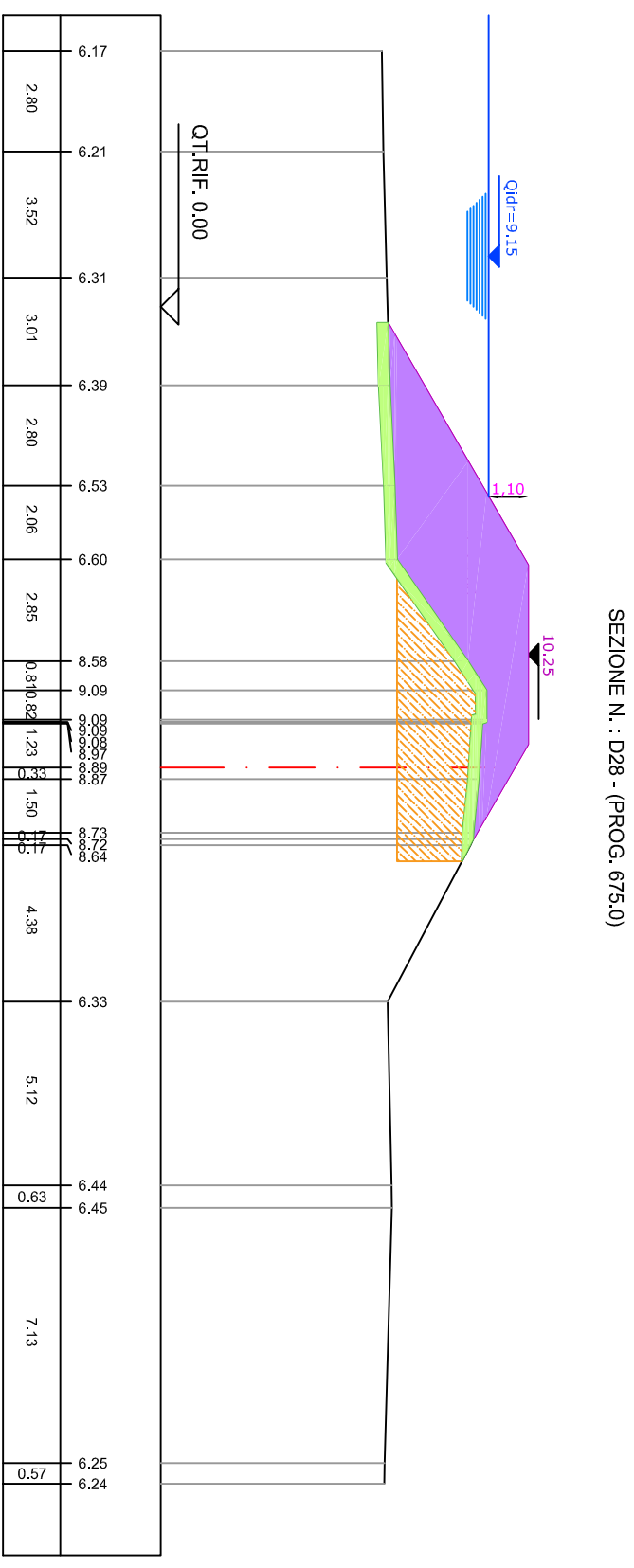
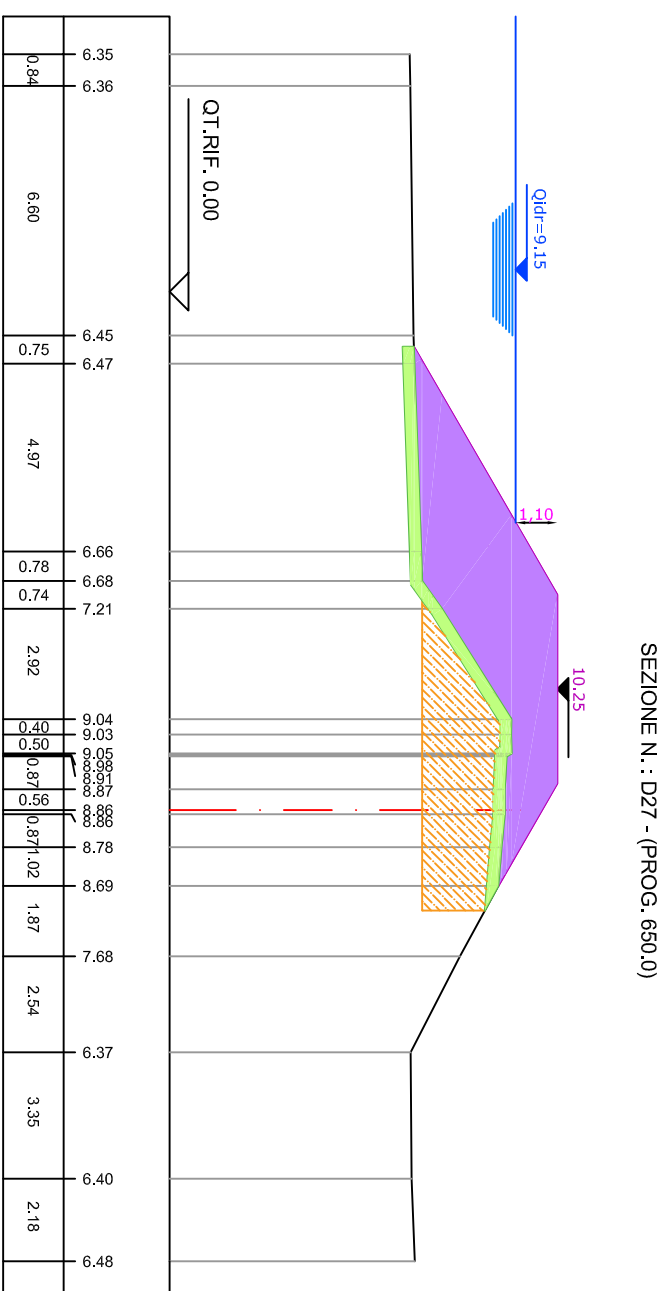
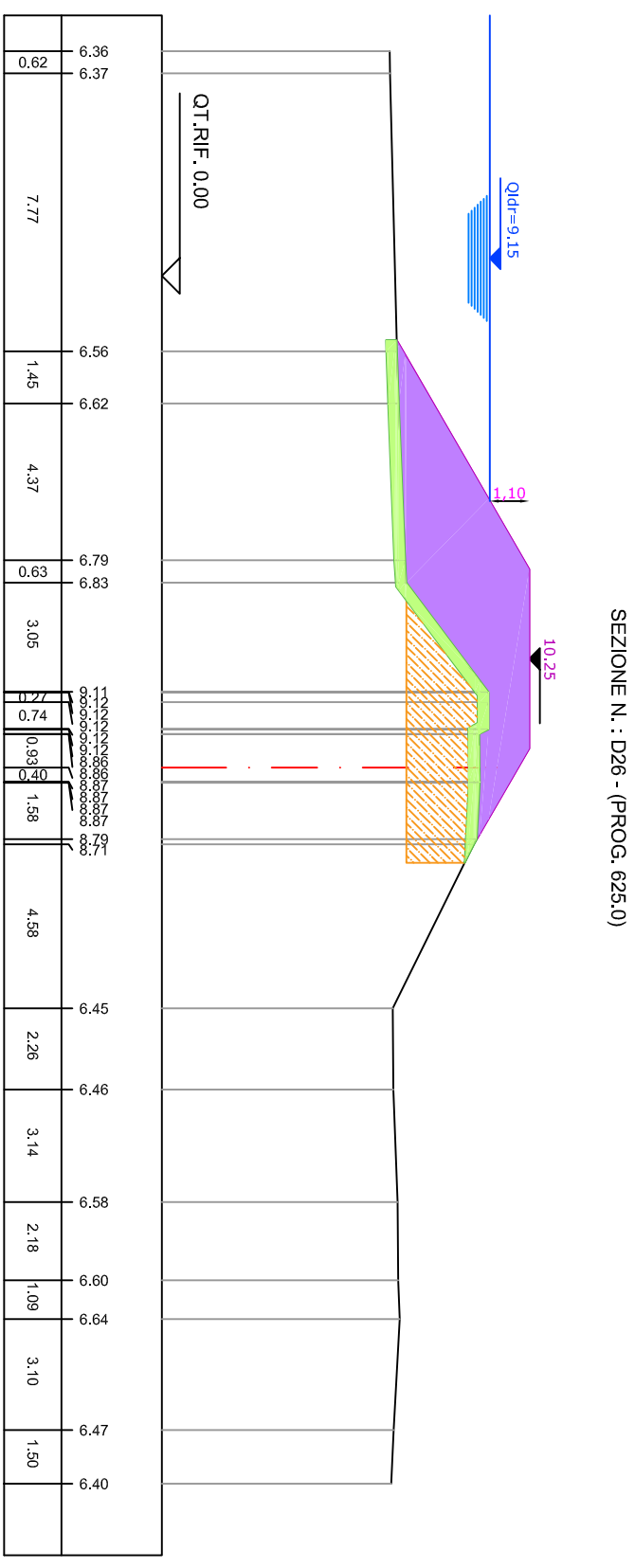
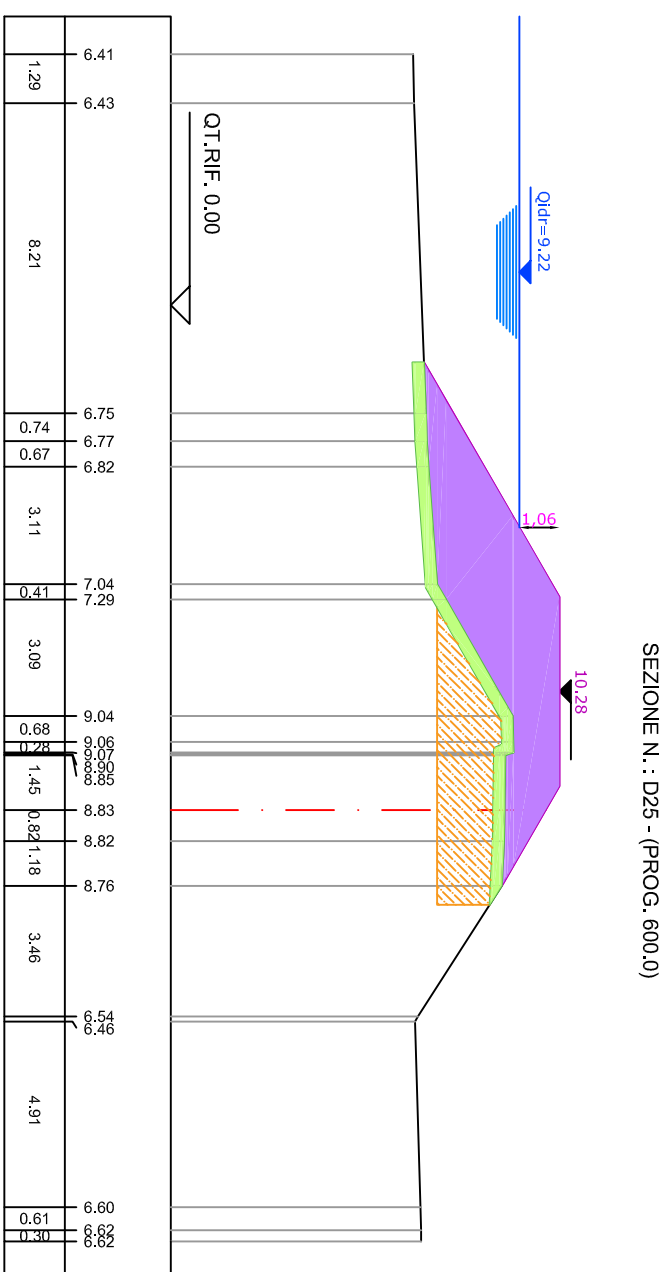
SEZIONE N. : D22 - (PROG. 525.0)



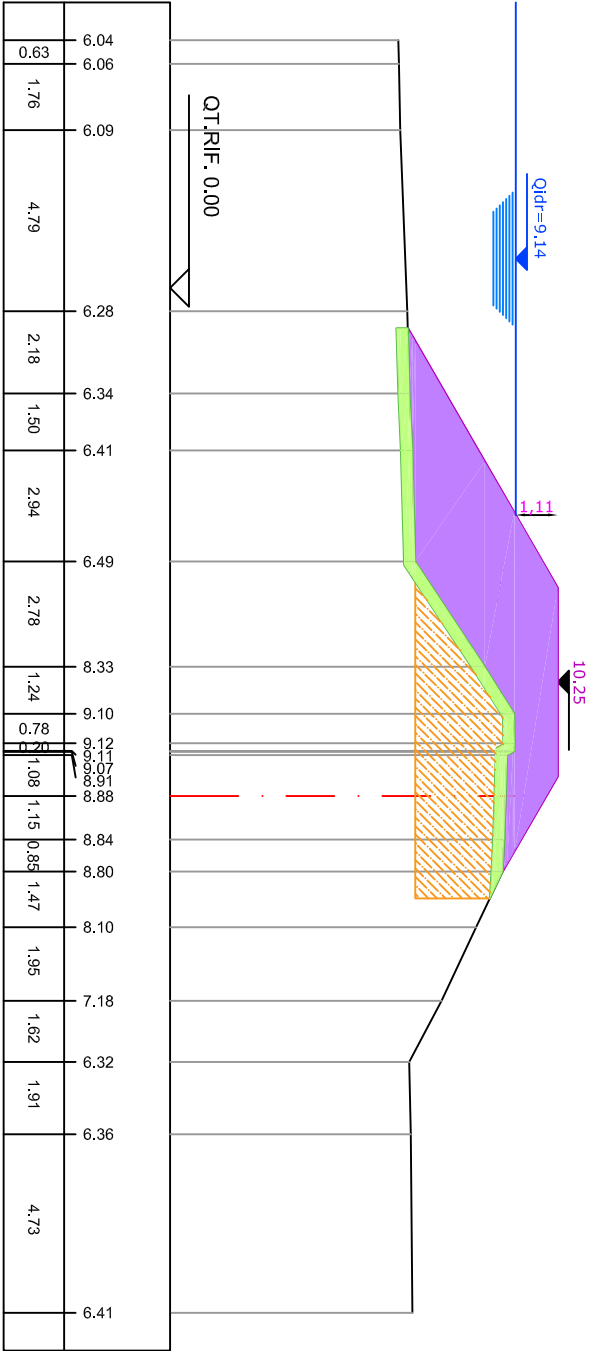
SEZIONE N. : D24 - (PROG. 575.0)



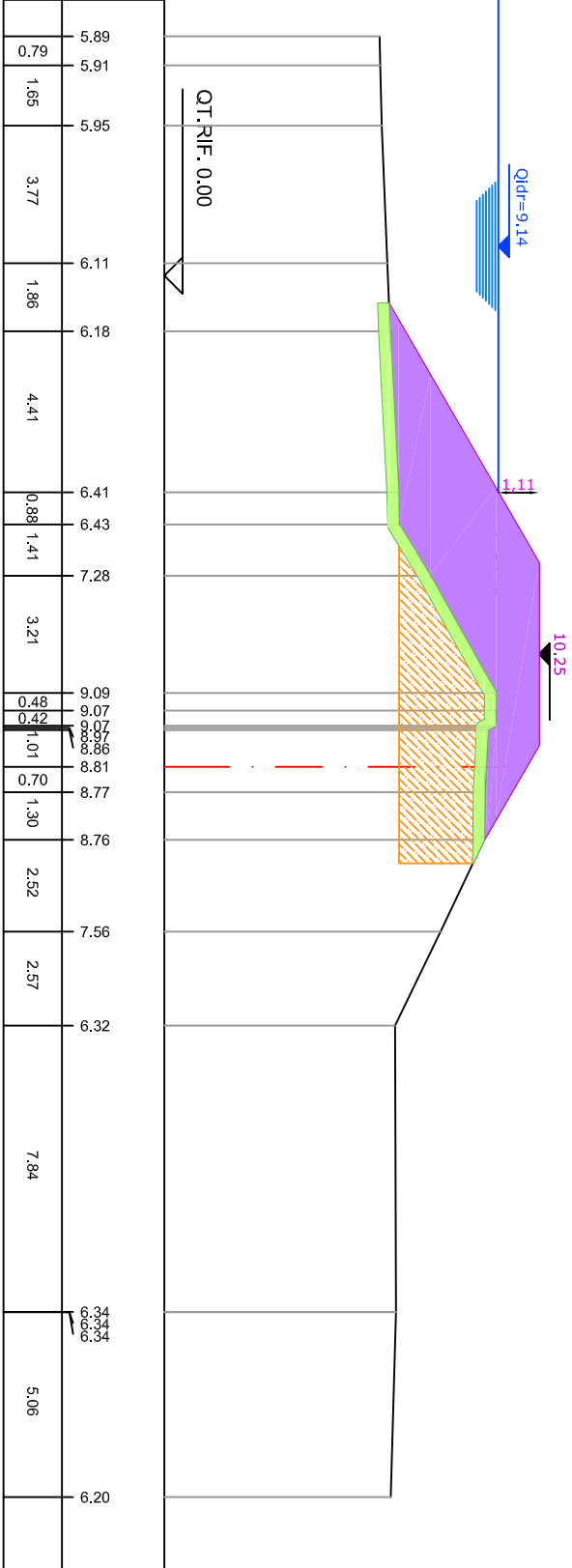




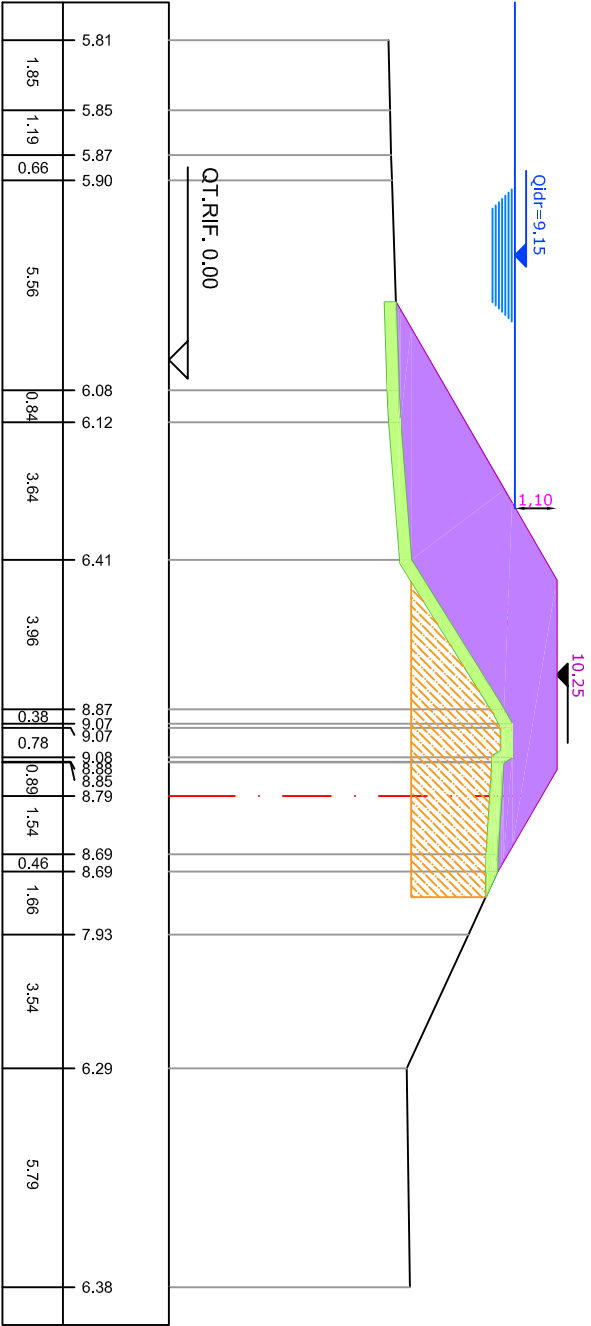
SEZIONE N. : D29 - (PROG. 700.0)



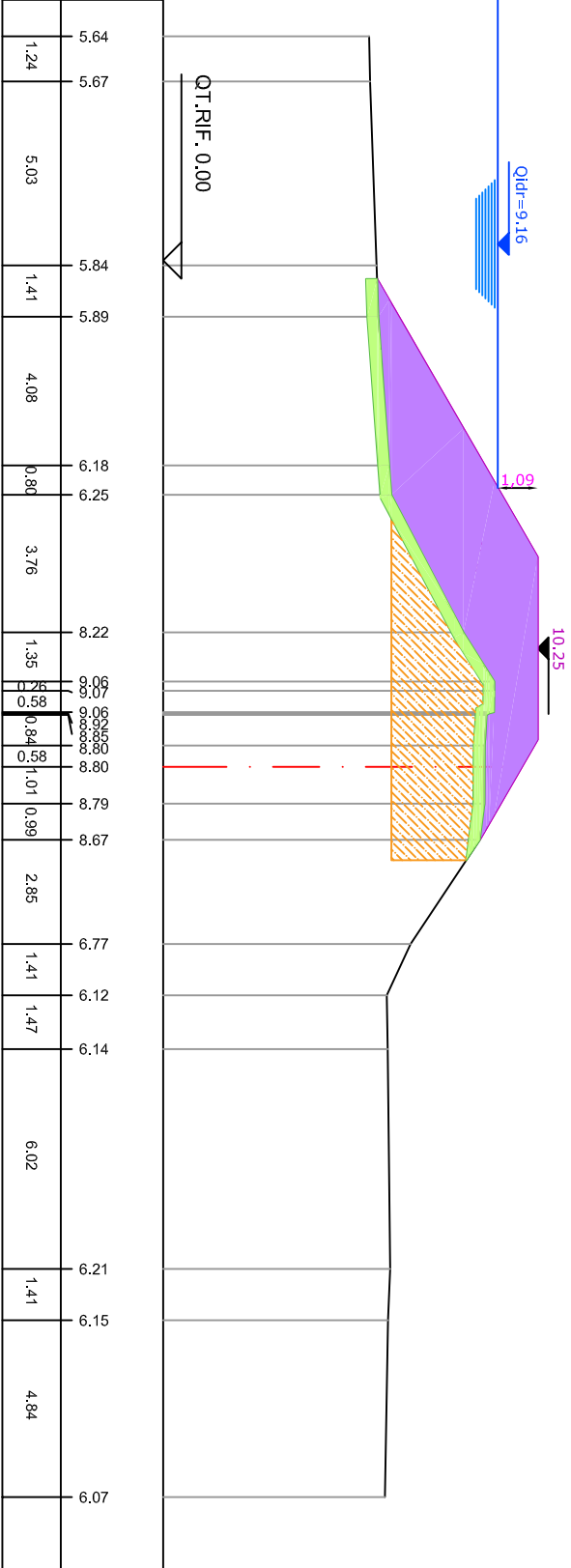
SEZIONE N. : D30 - (PROG. 725.0)



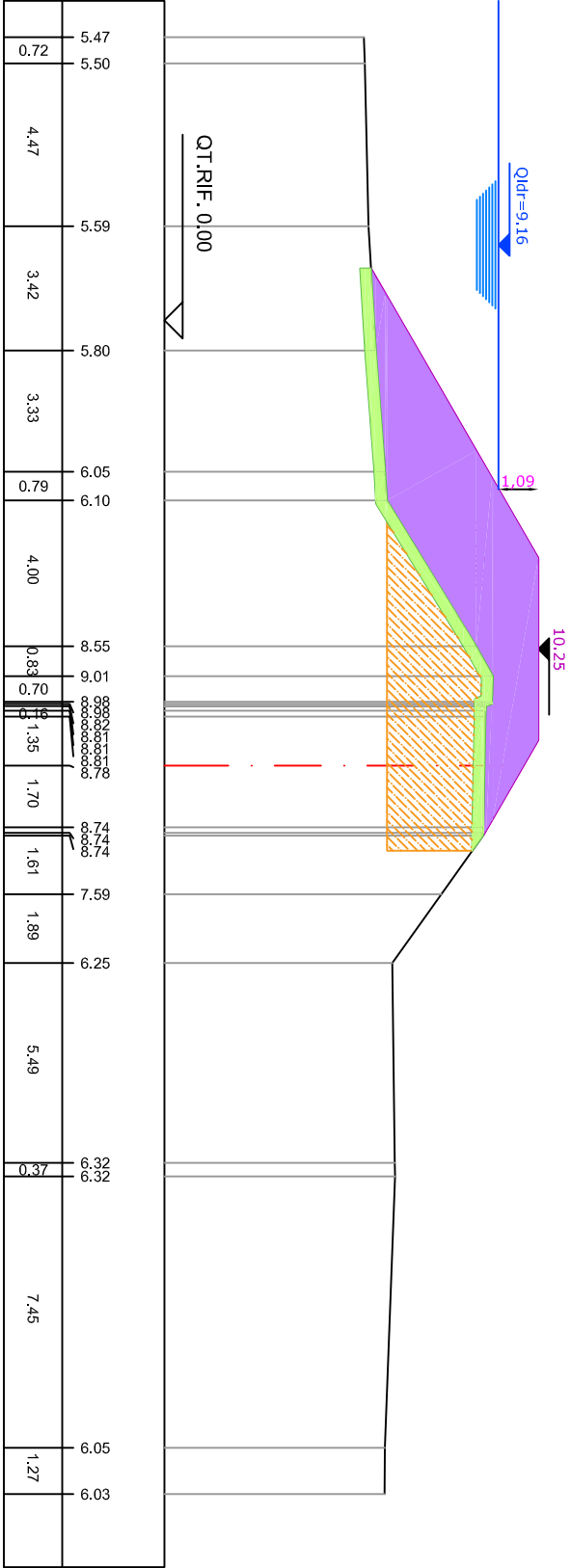
SEZIONE N. : D31 - (PROG. 750.0)



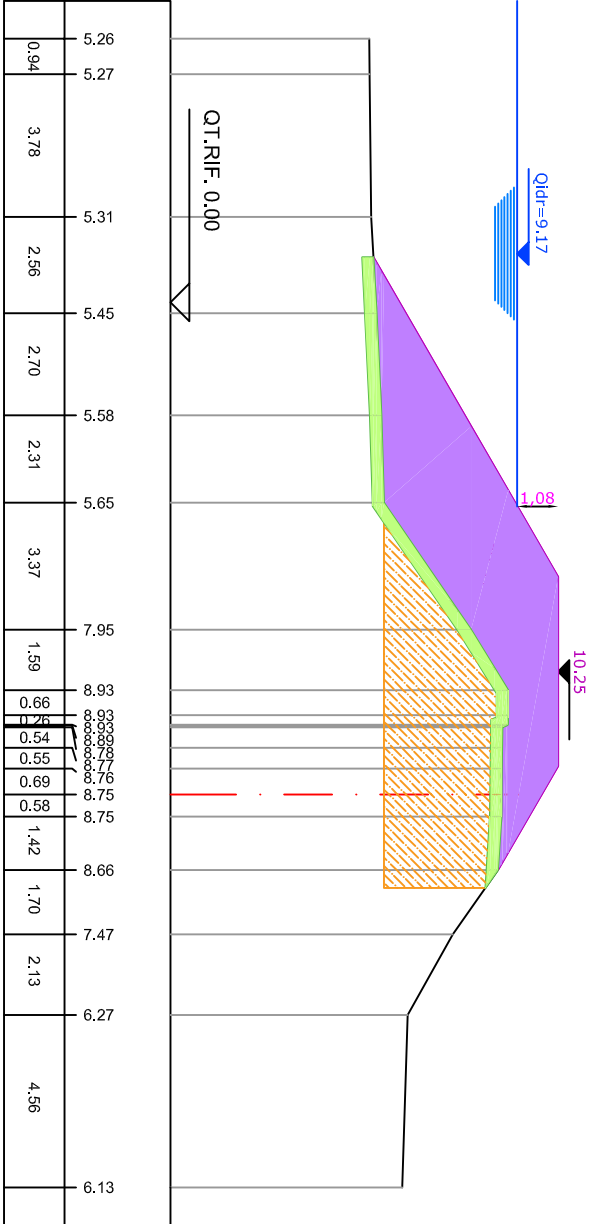
SEZIONE N. : D32 - (PROG. 775.0)

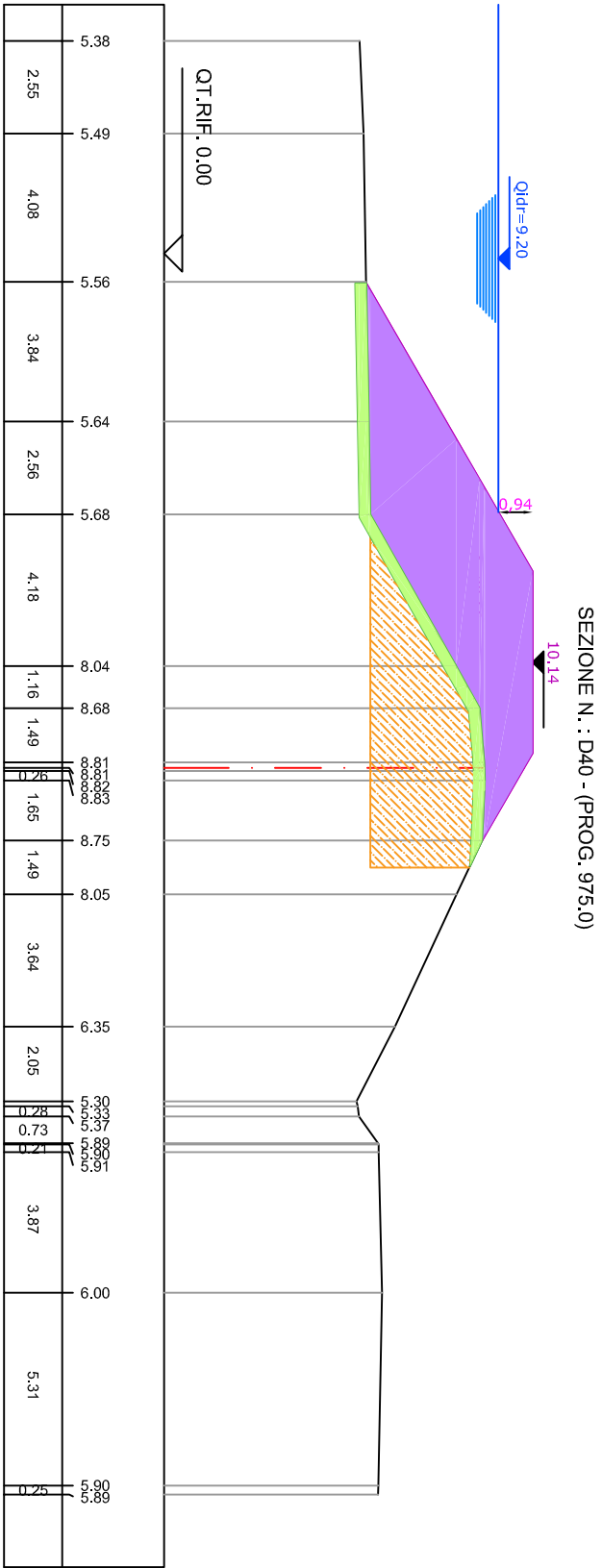
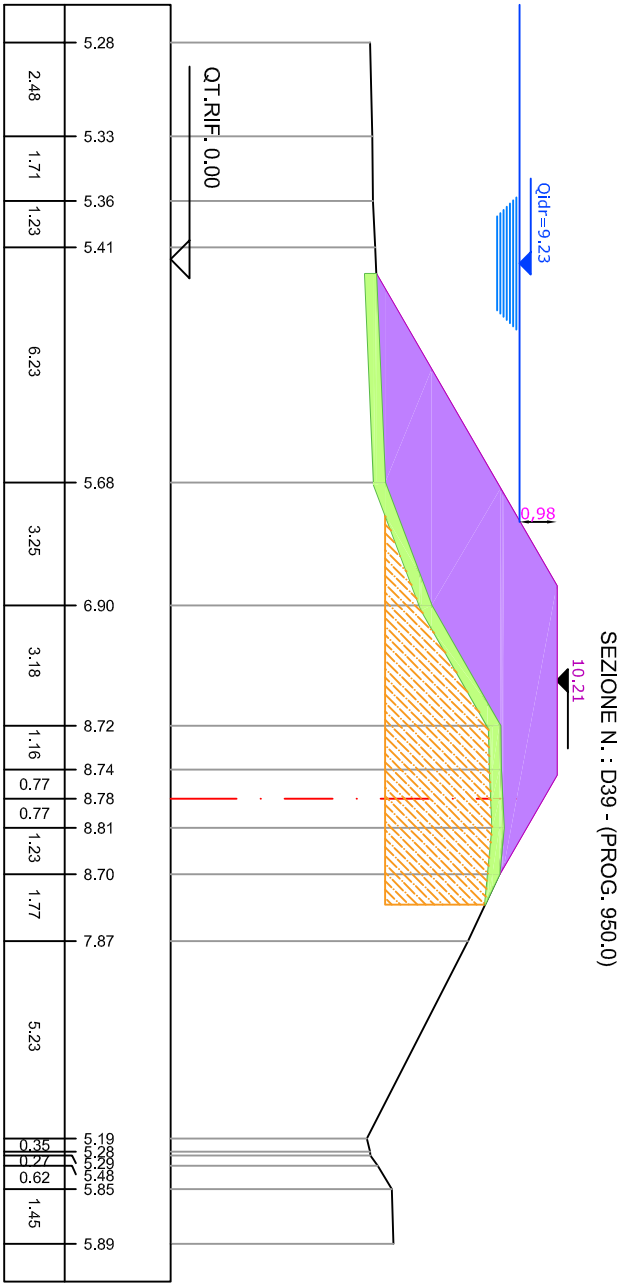
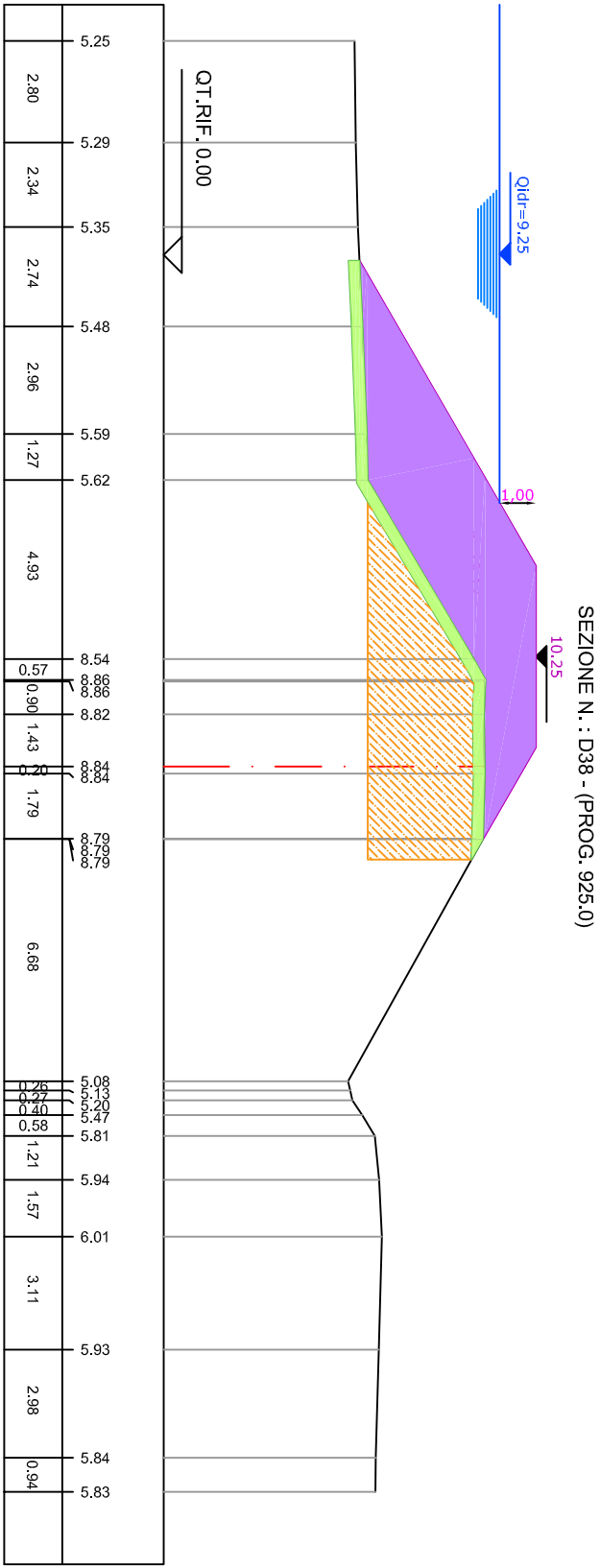
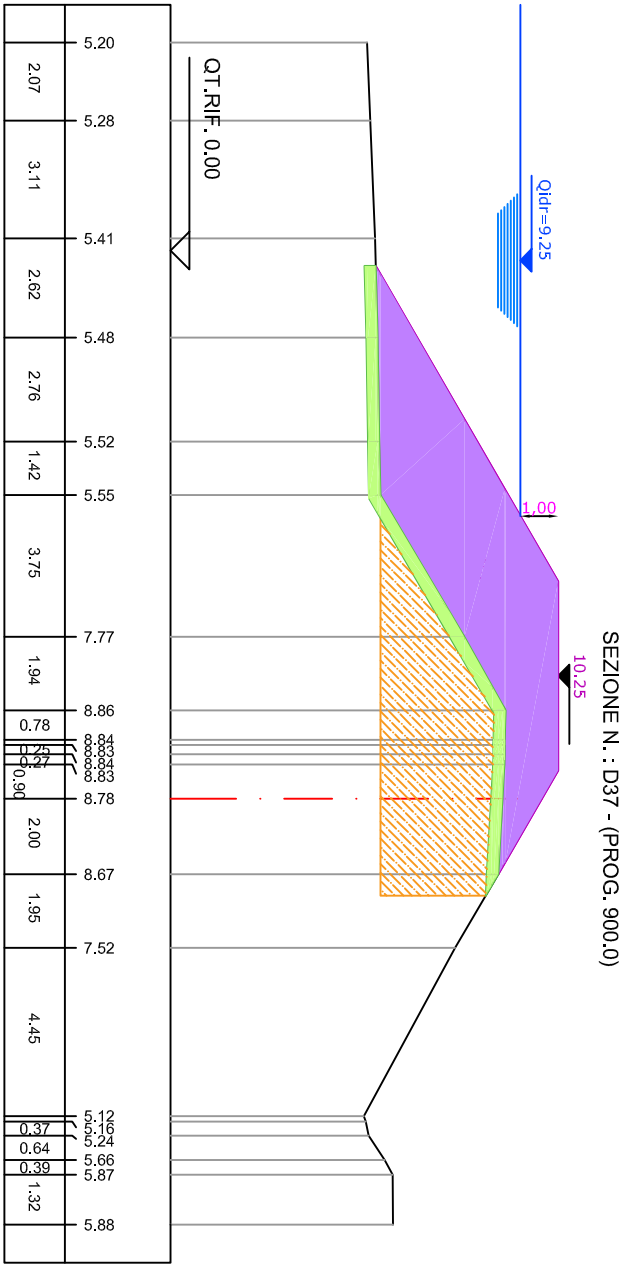


SEZIONE N. : D33 - (PROG. 800.0)

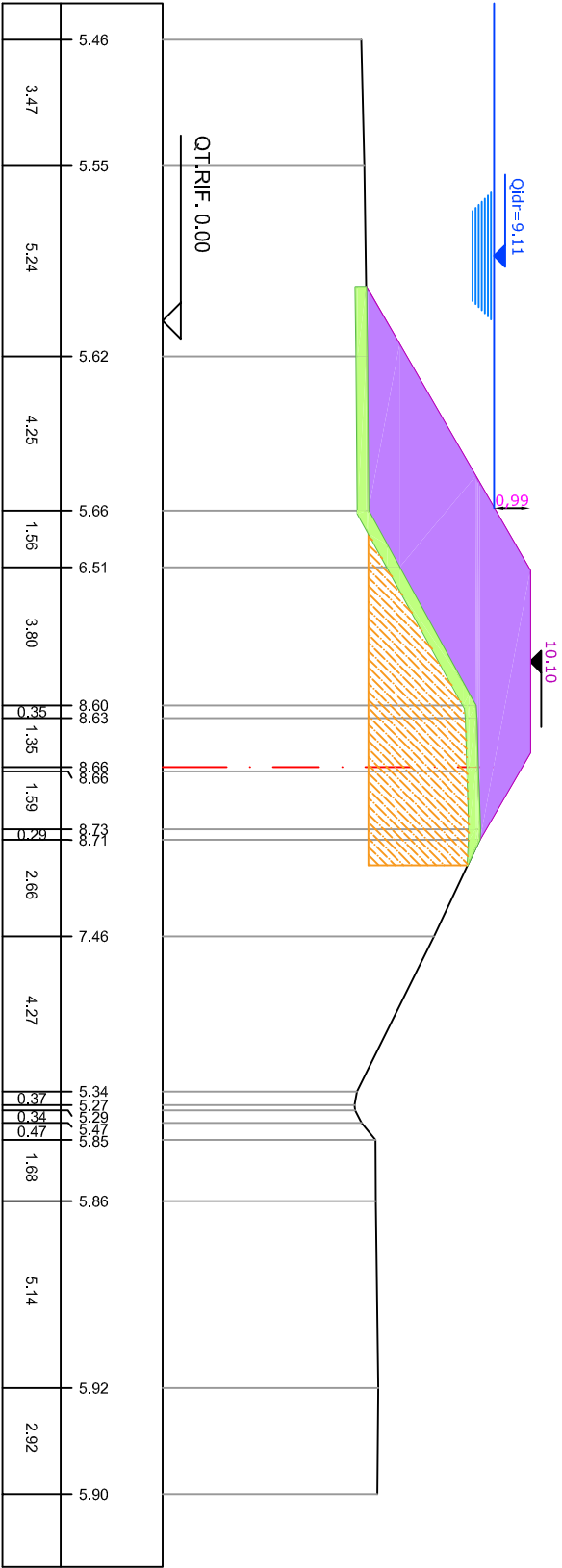


SEZIONE N. : D34 - (PROG. 825.0)

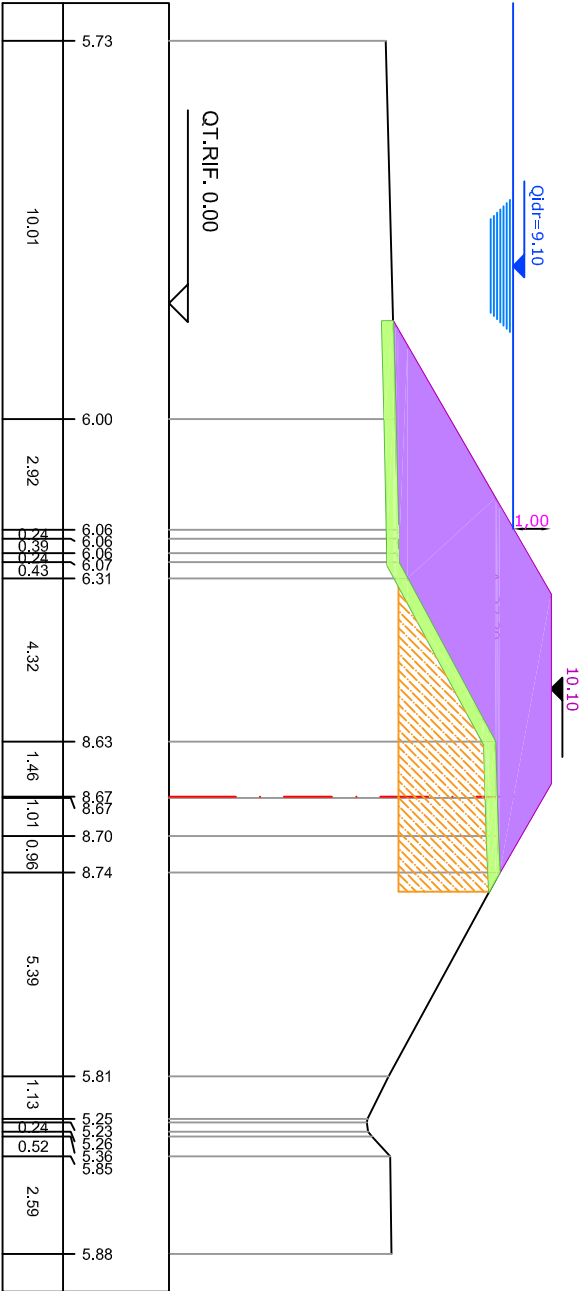




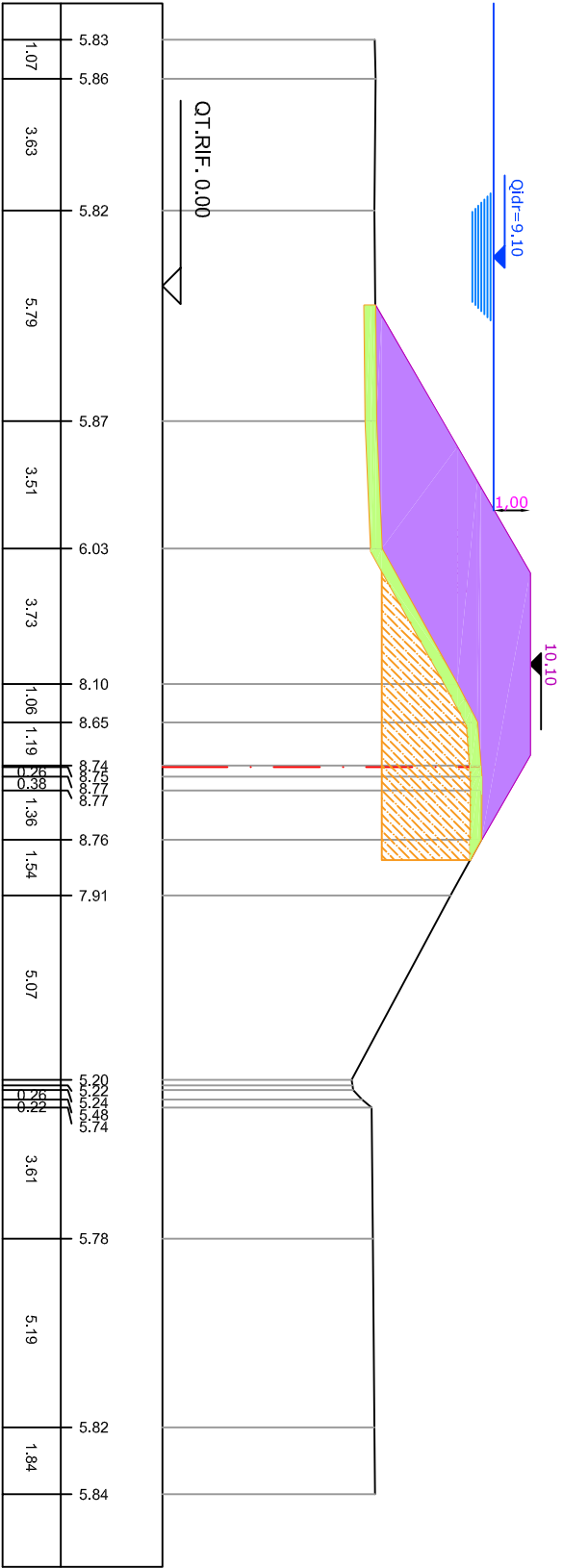
SEZIONE N. : D41 - (PROG. 1000.0)



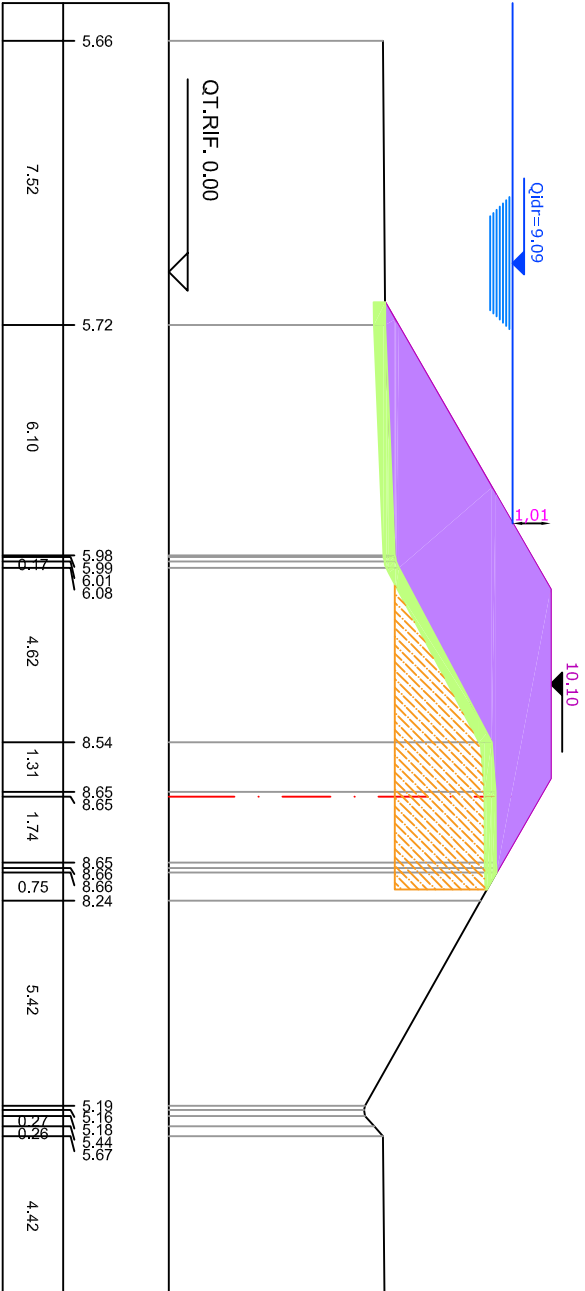
SEZIONE N. : D42 - (PROG. 1025.0)



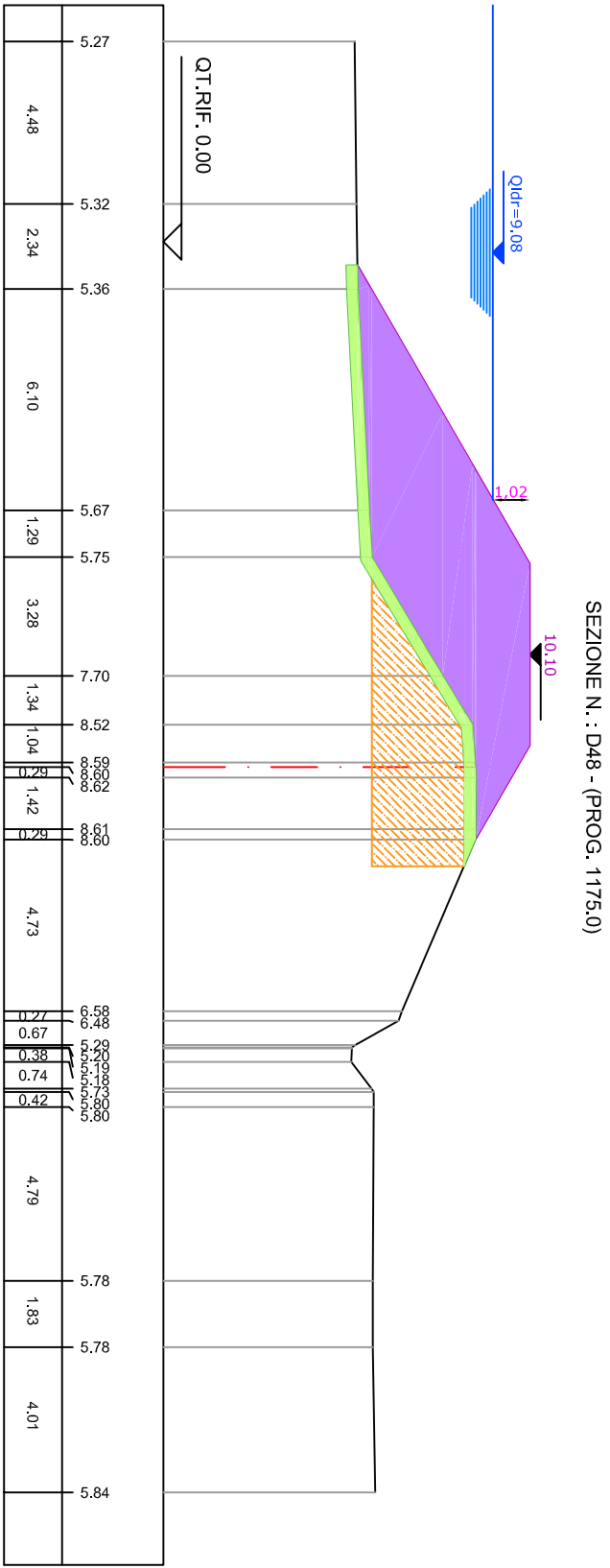
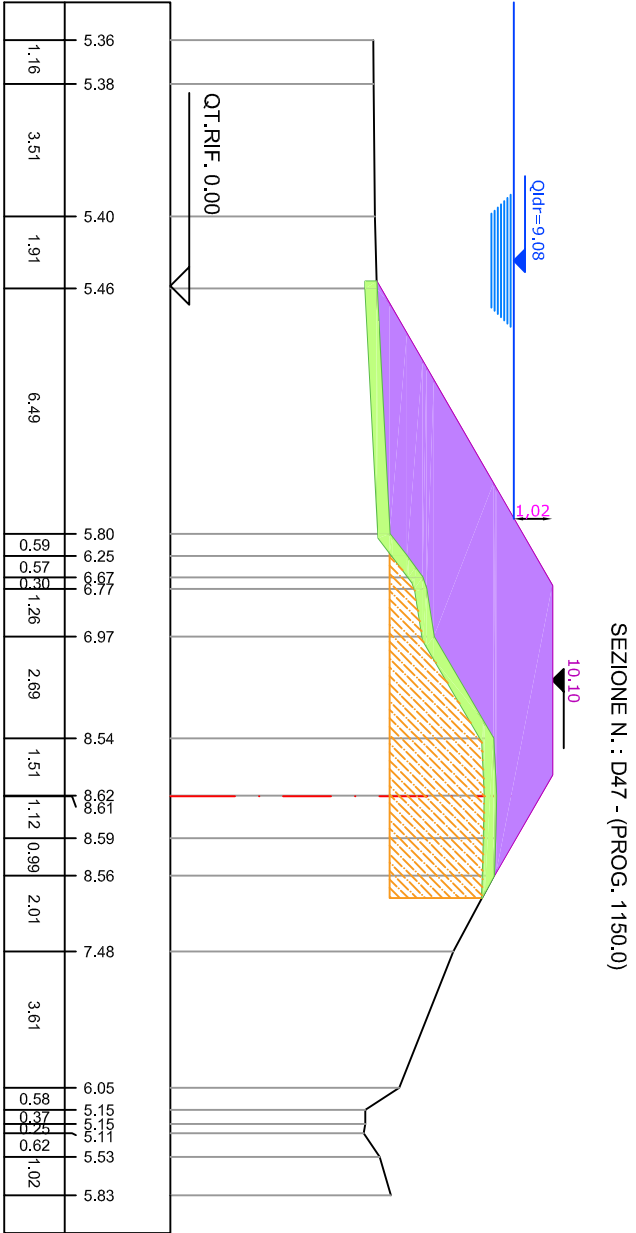
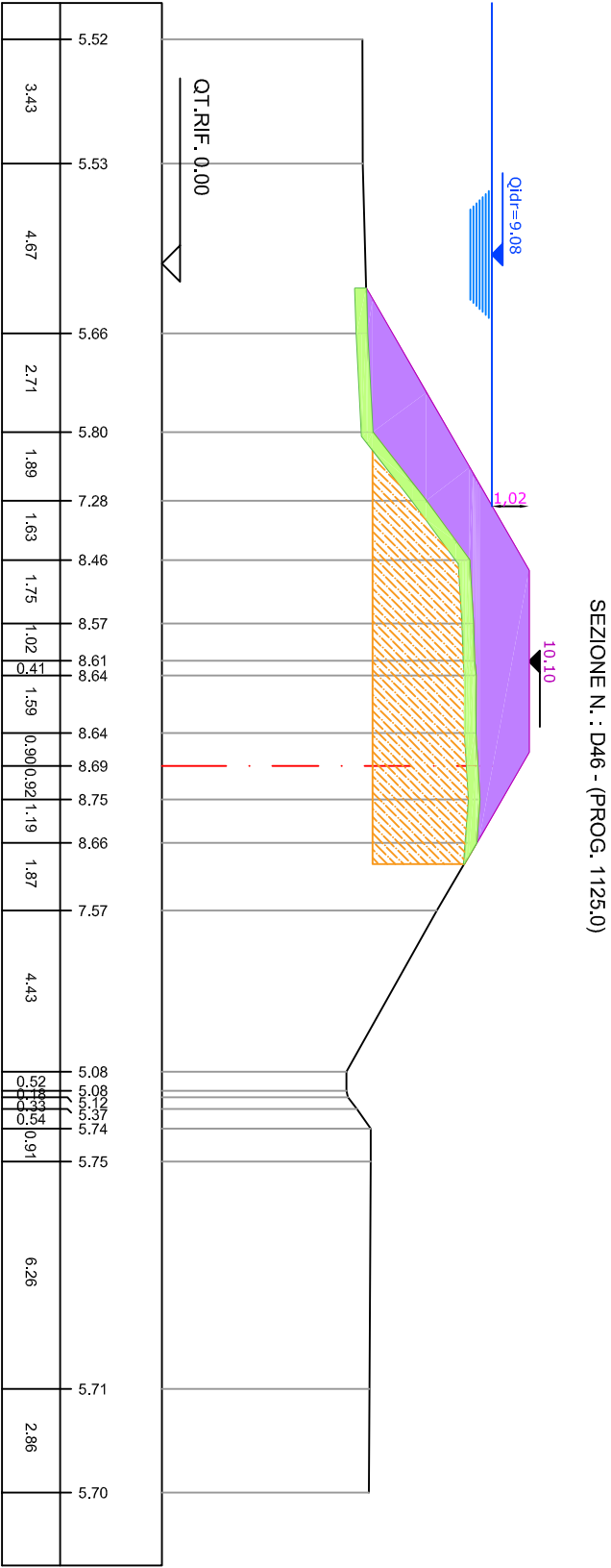
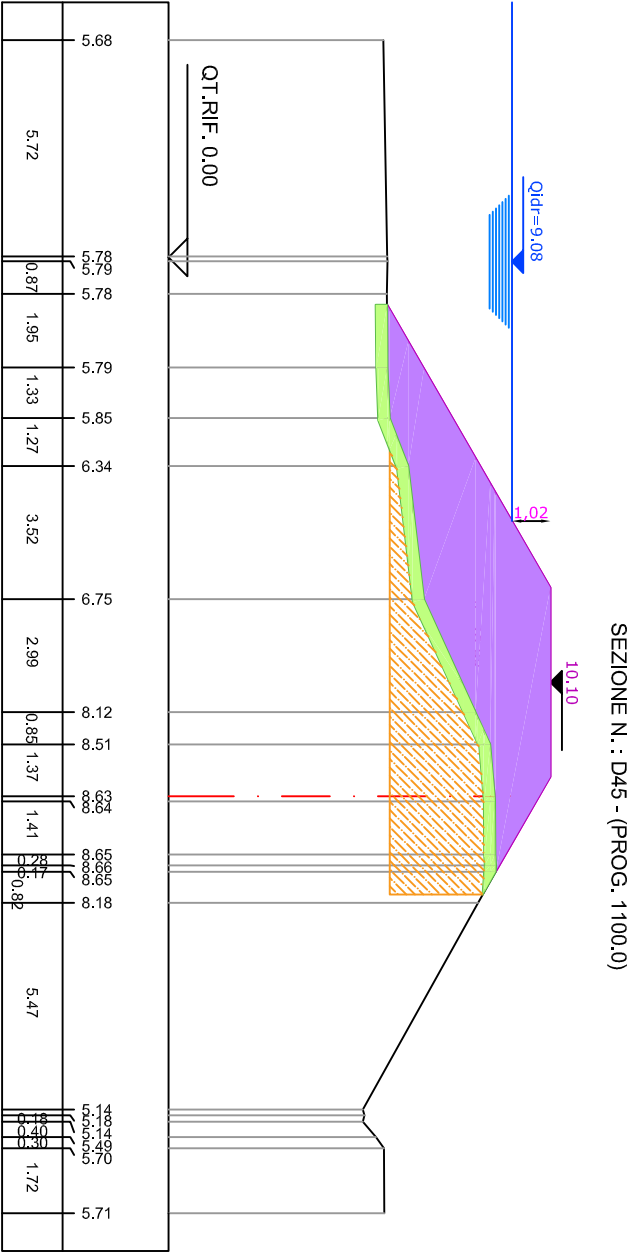
SEZIONE N. : D43 - (PROG. 1050.0)



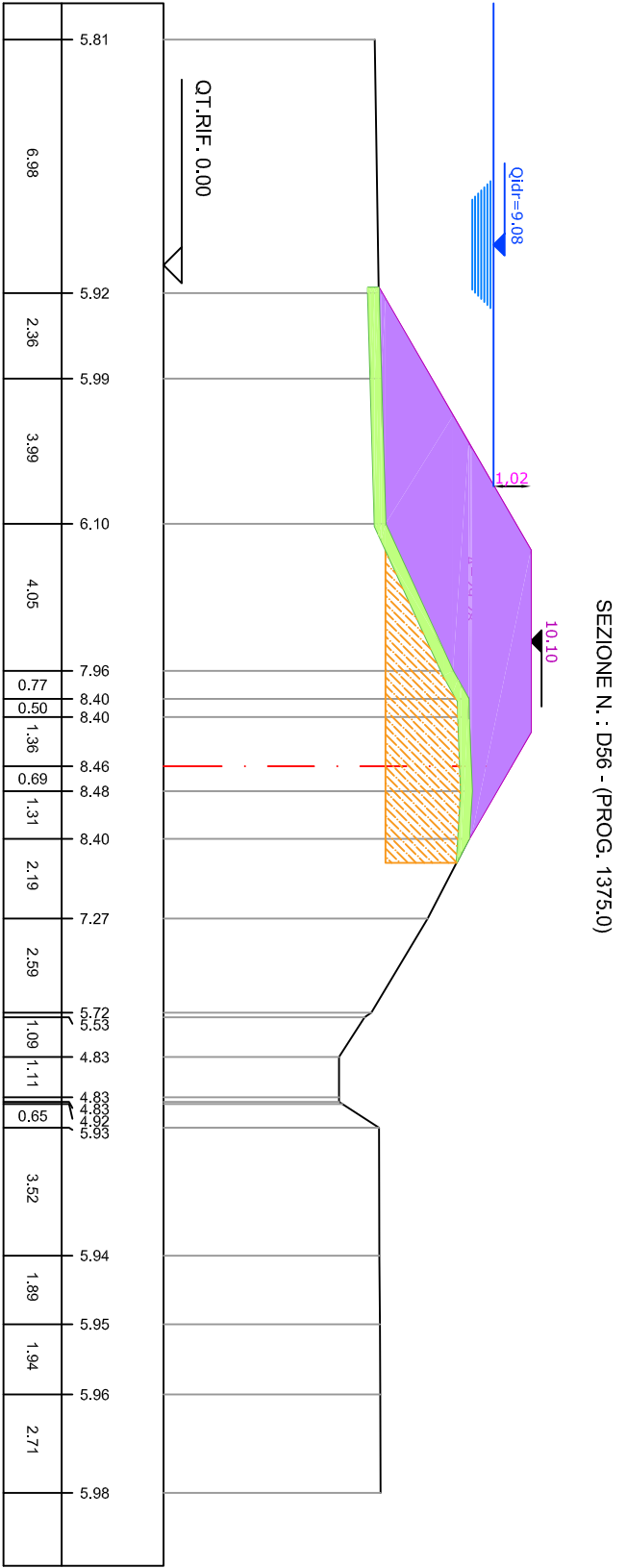
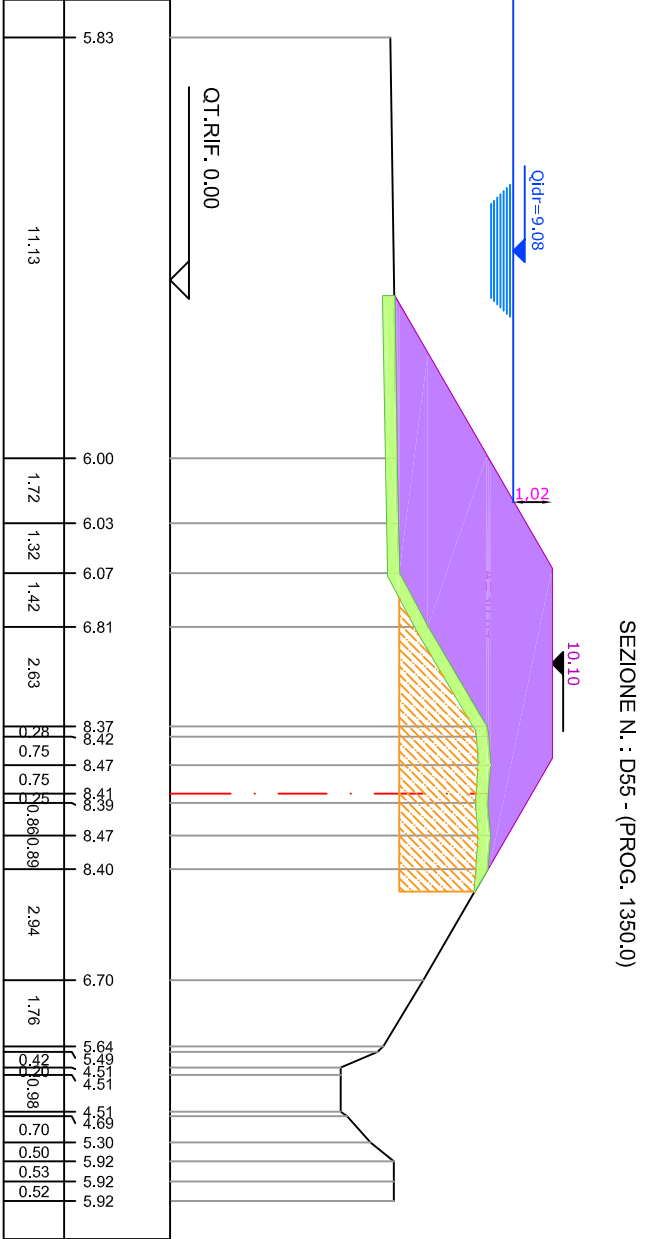
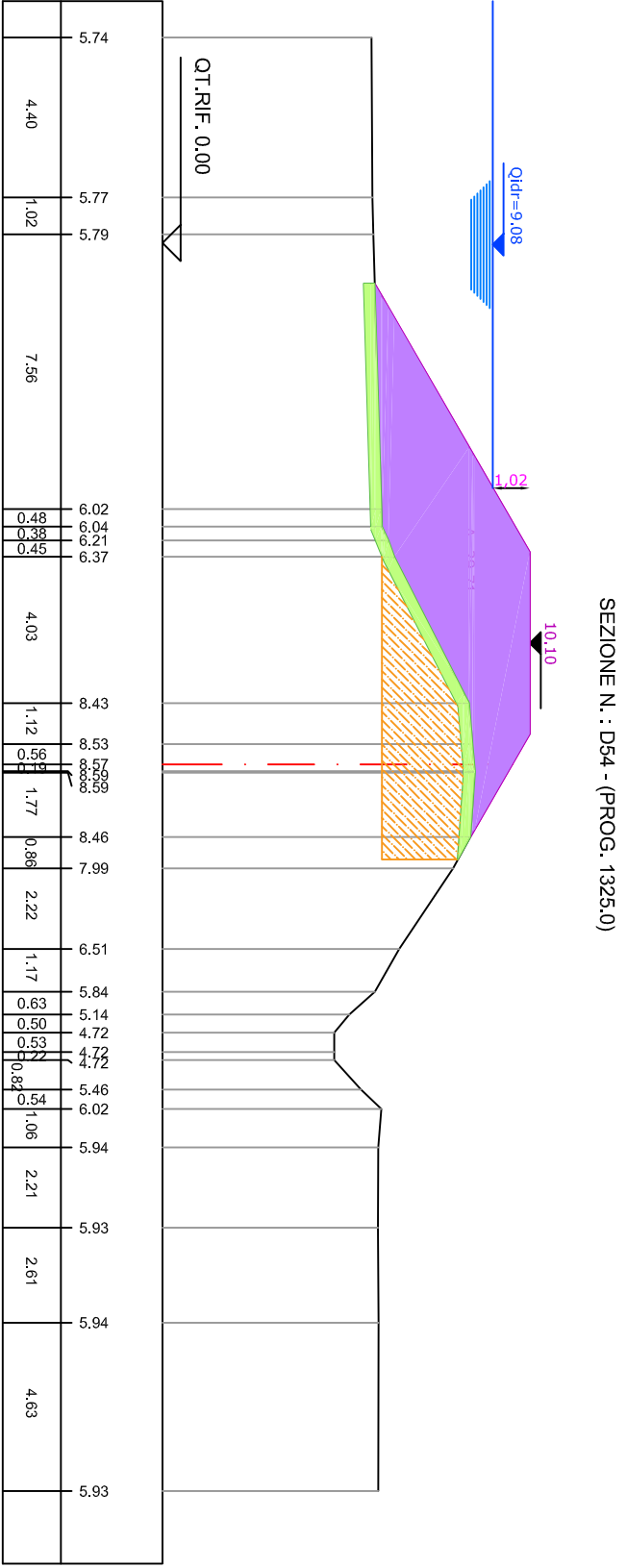
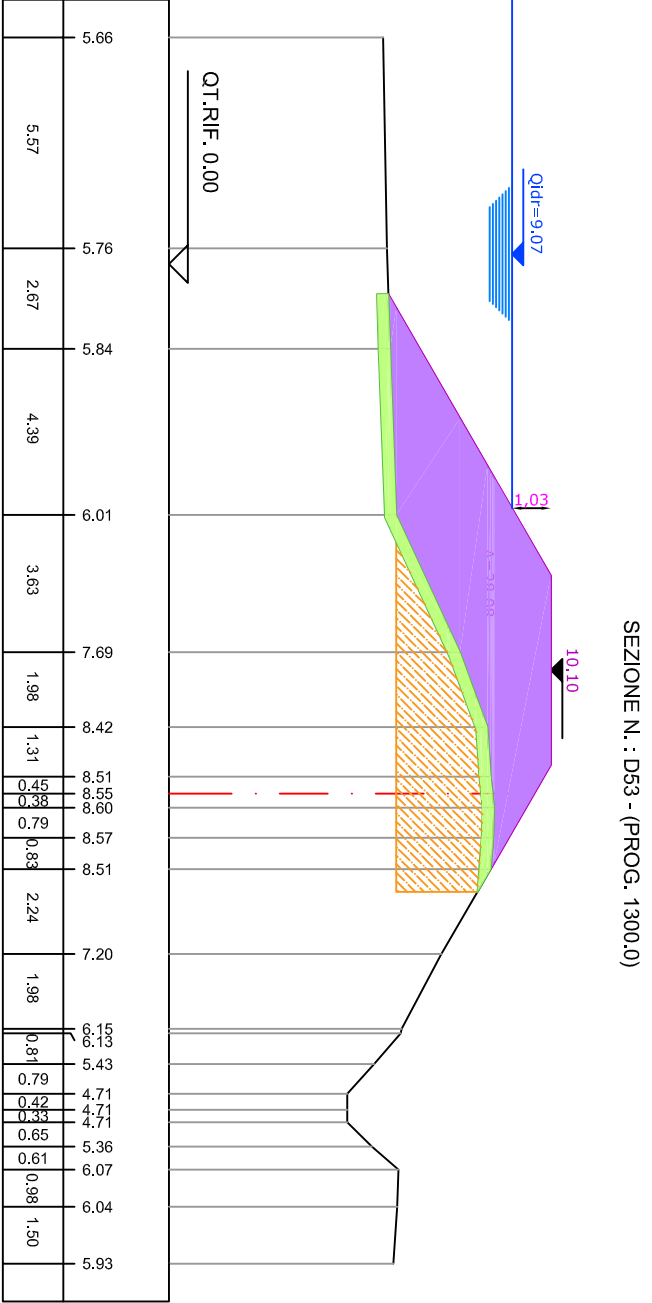
SEZIONE N. : D44 - (PROG. 1075.0)









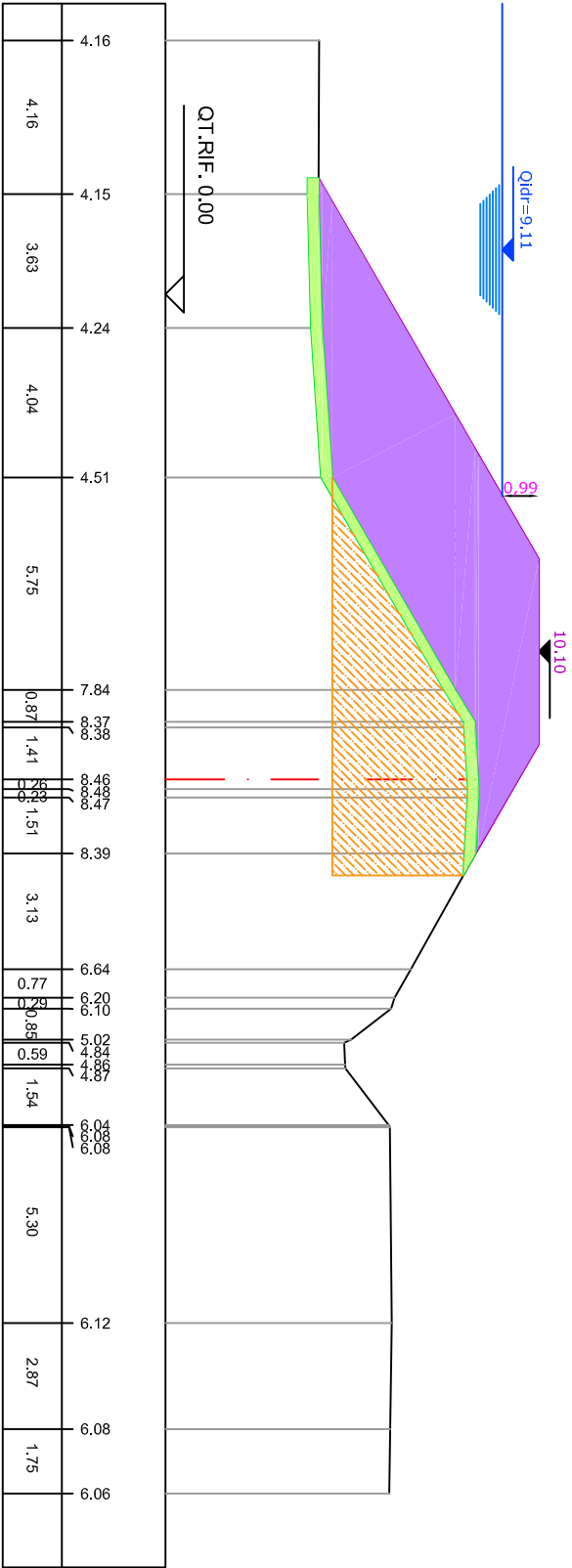




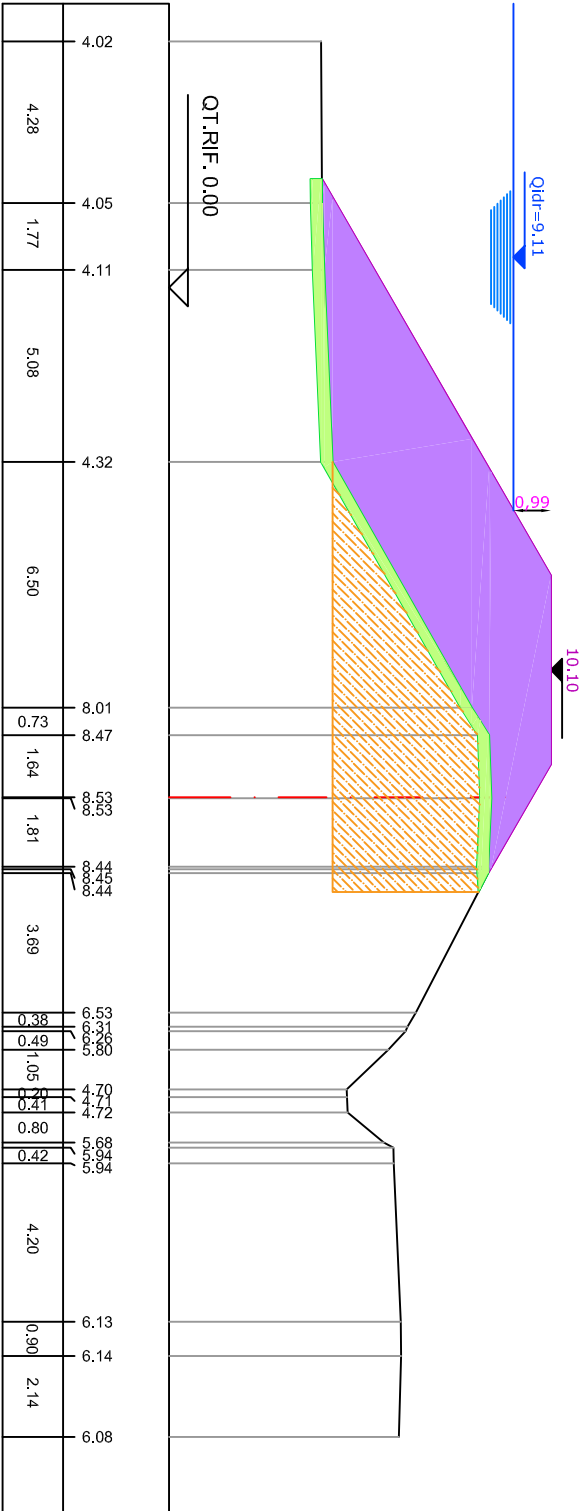




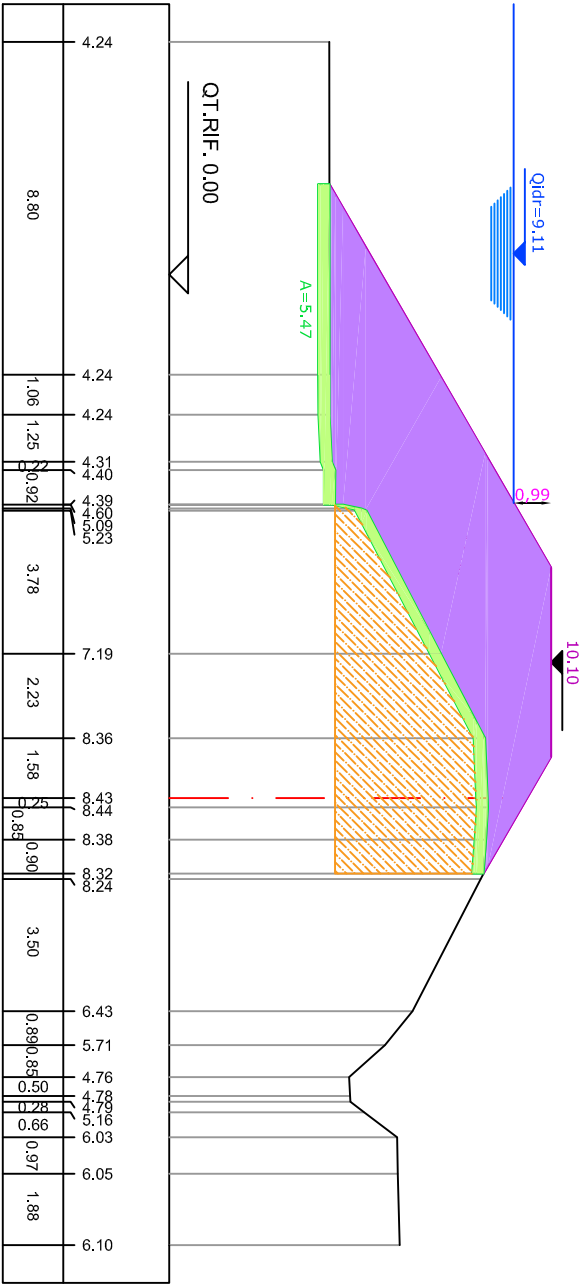
SEZIONE N. : D65 - (PROG. 1600.0)



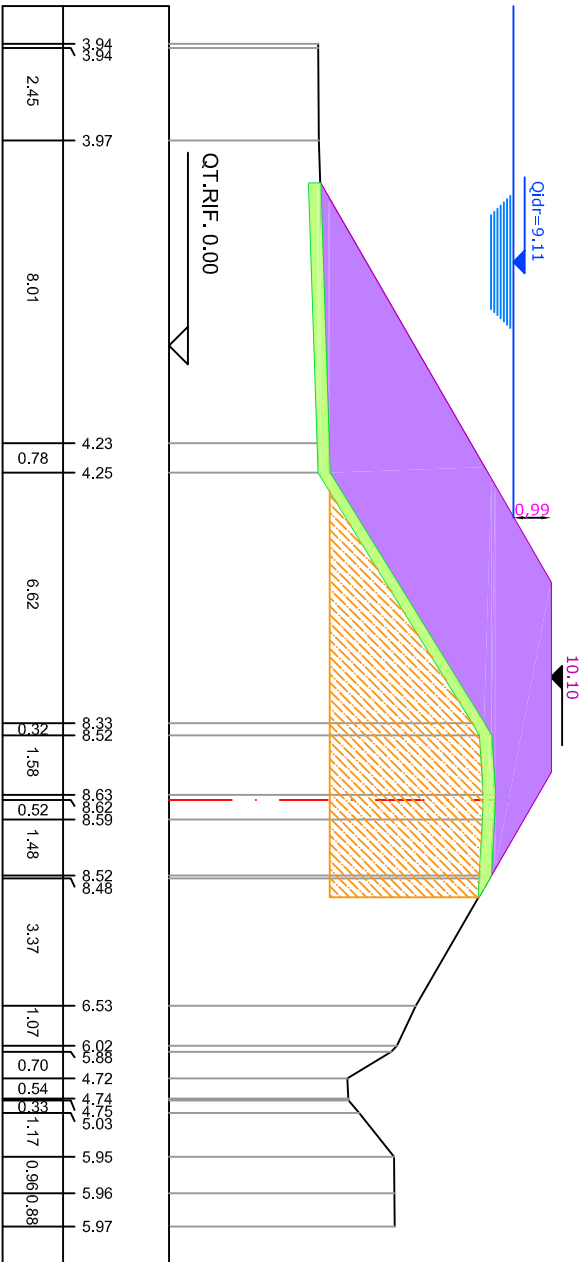
SEZIONE N. : D67 - (PROG. 1650.0)

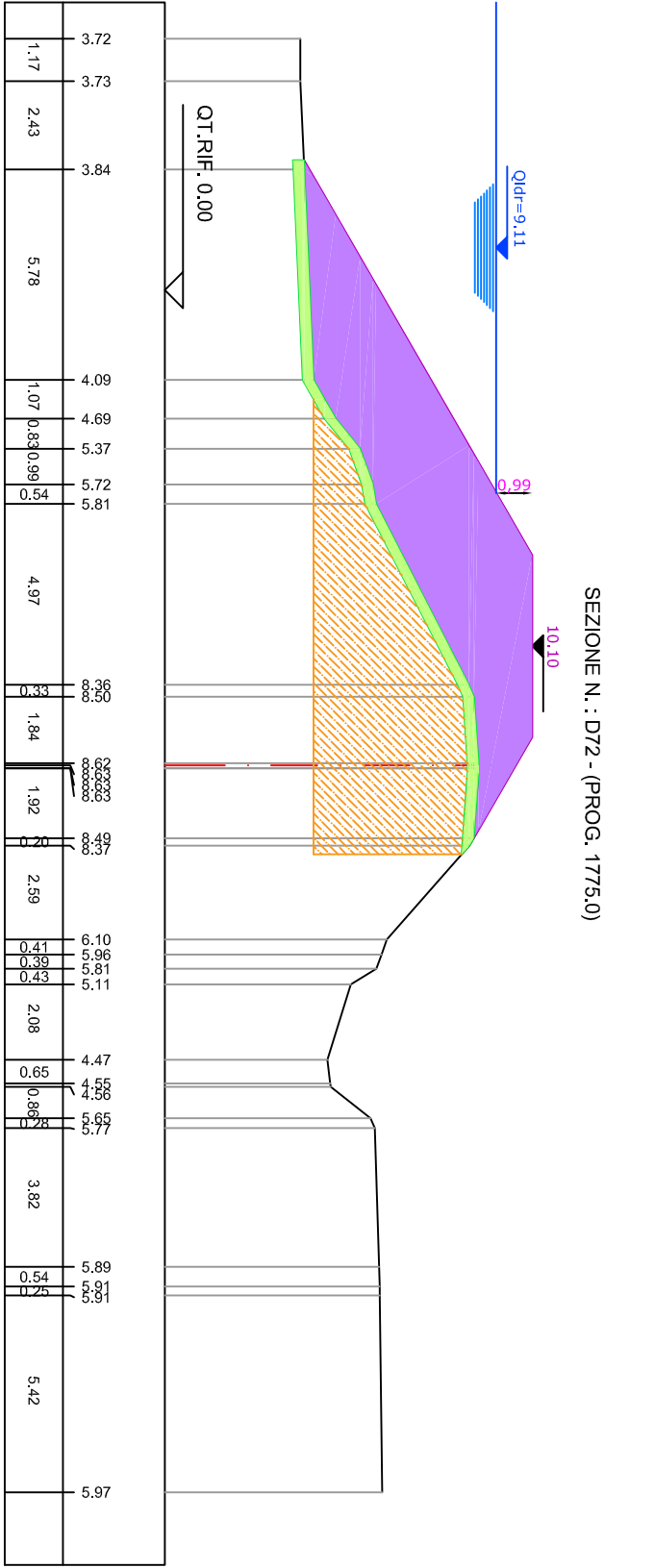
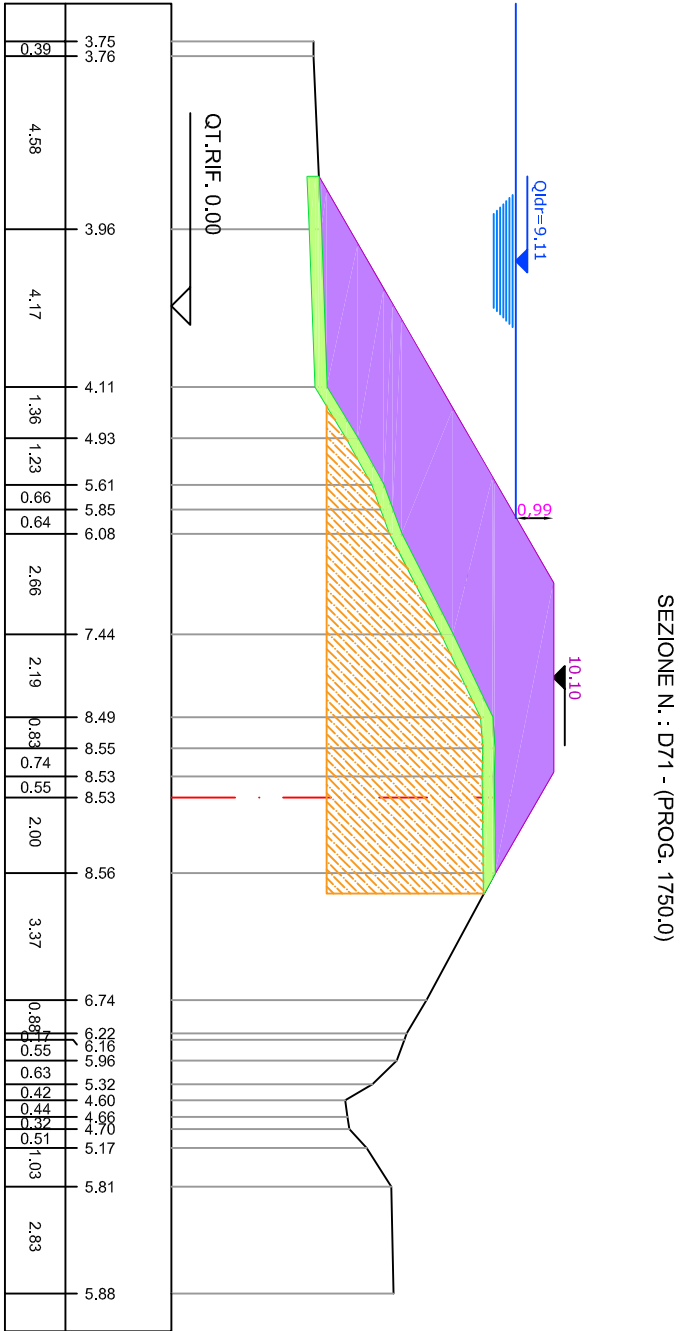
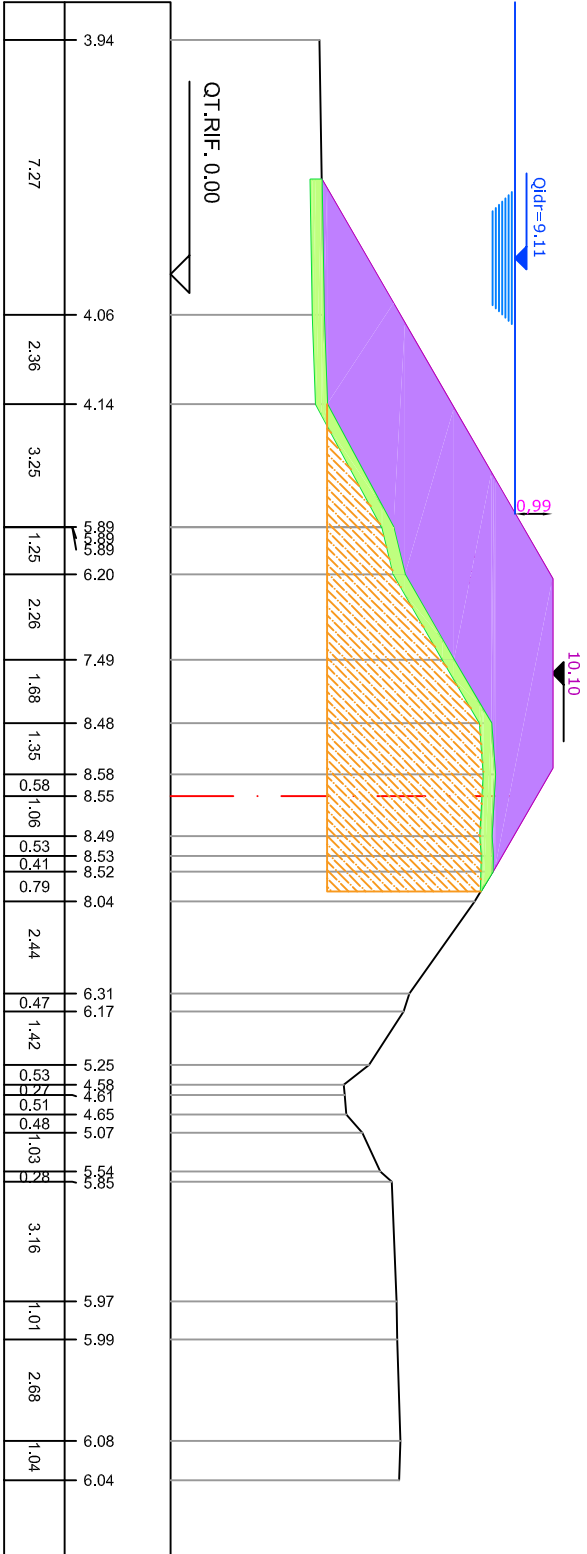
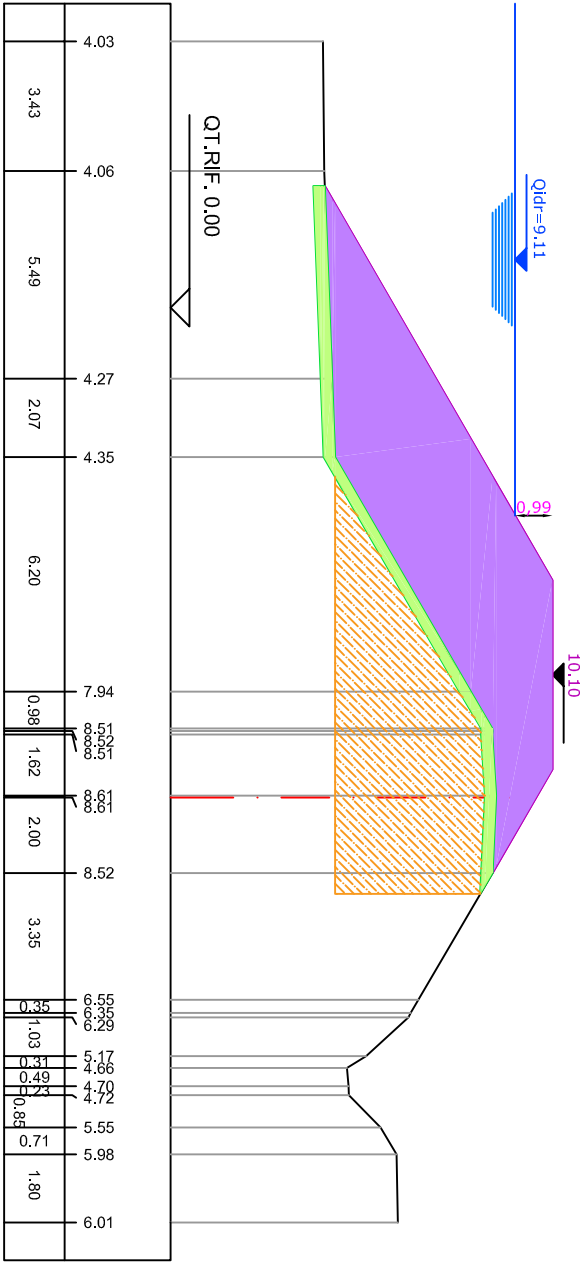


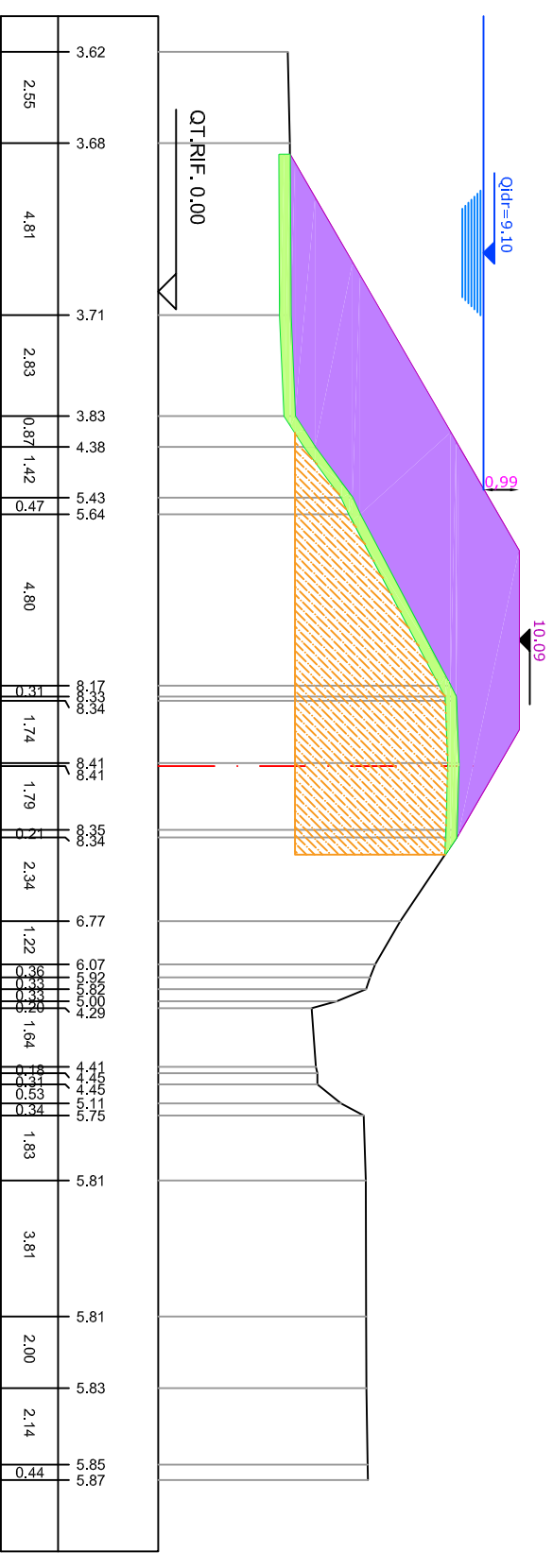
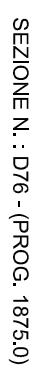
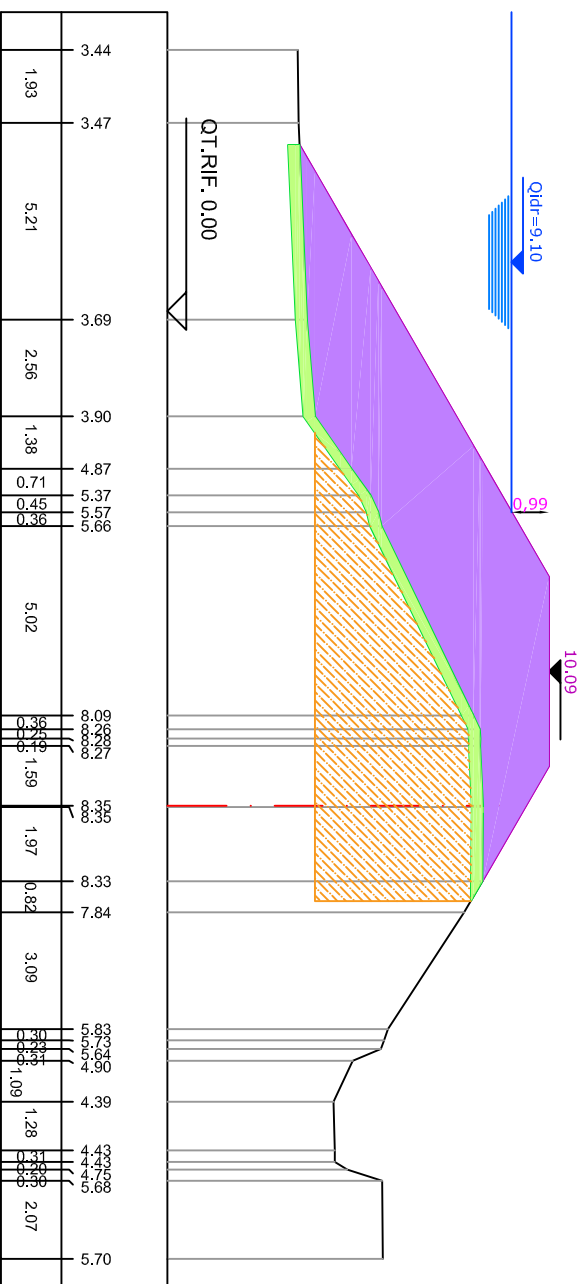
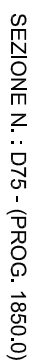
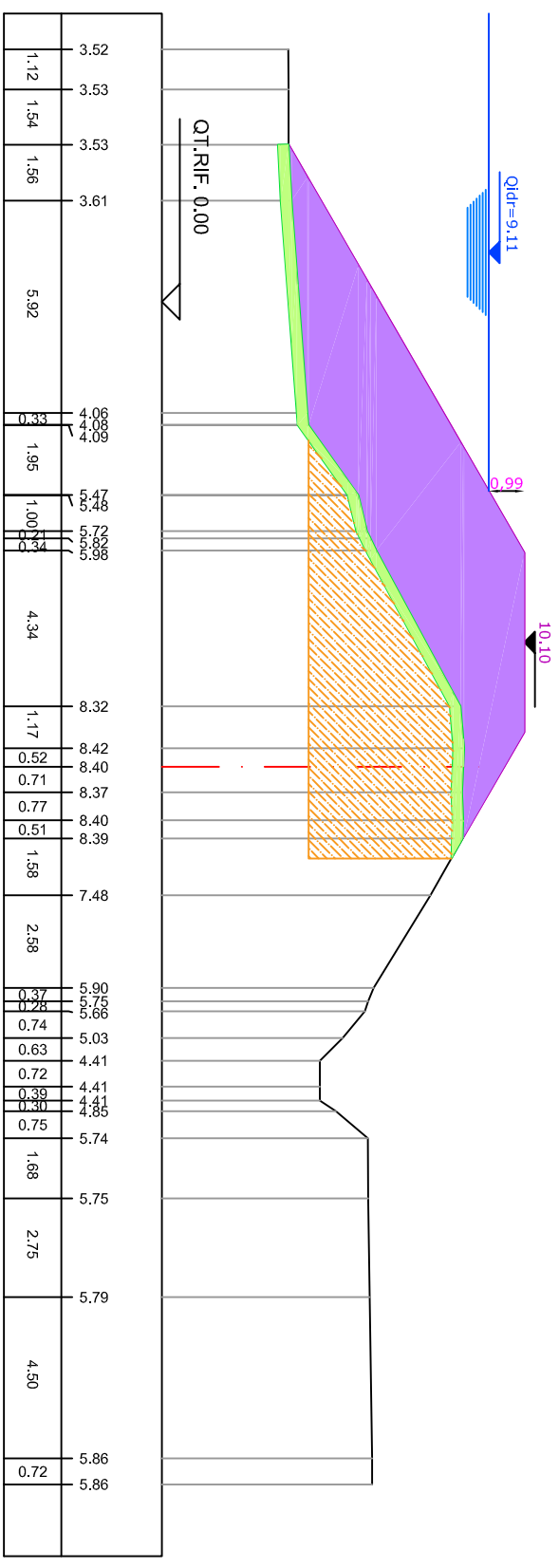
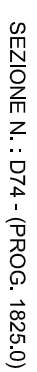
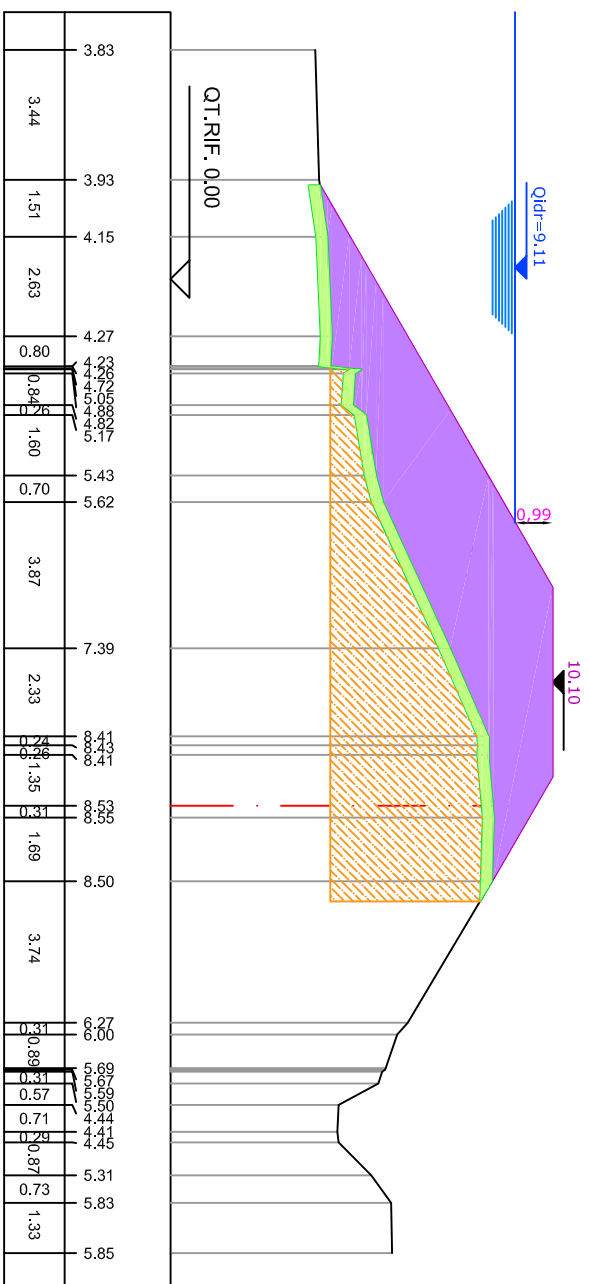
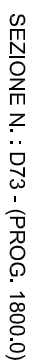
SEZIONE N. : D66 - (PROG. 1625.0)



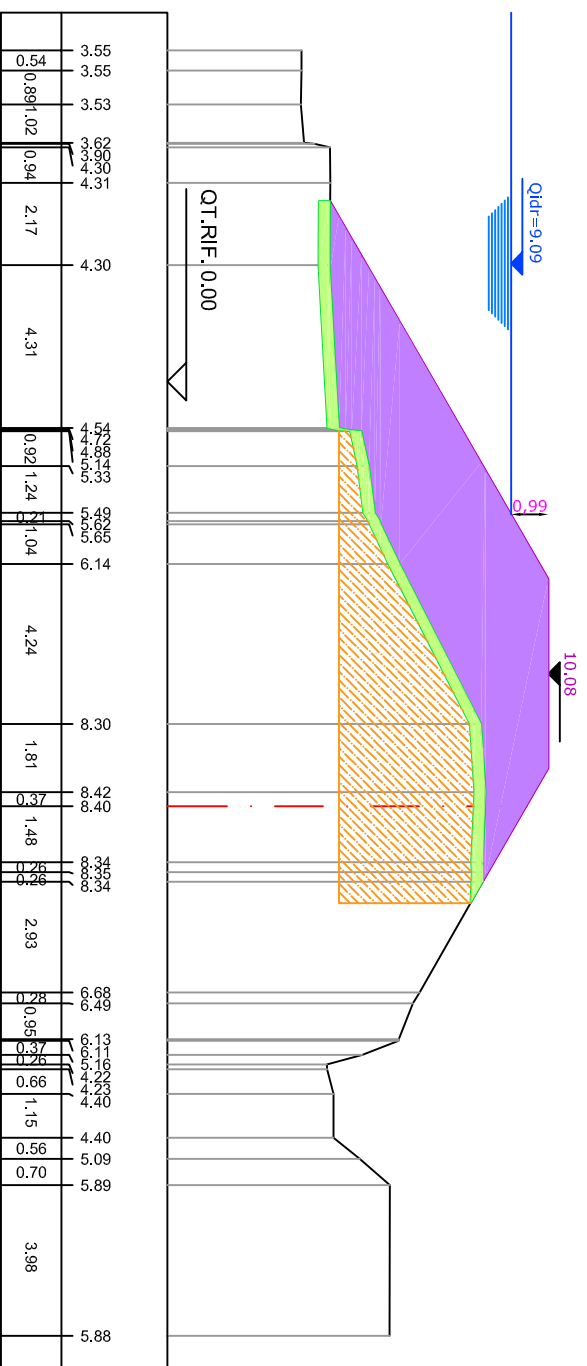
SEZIONE N. : D68 - (PROG. 1675.0)



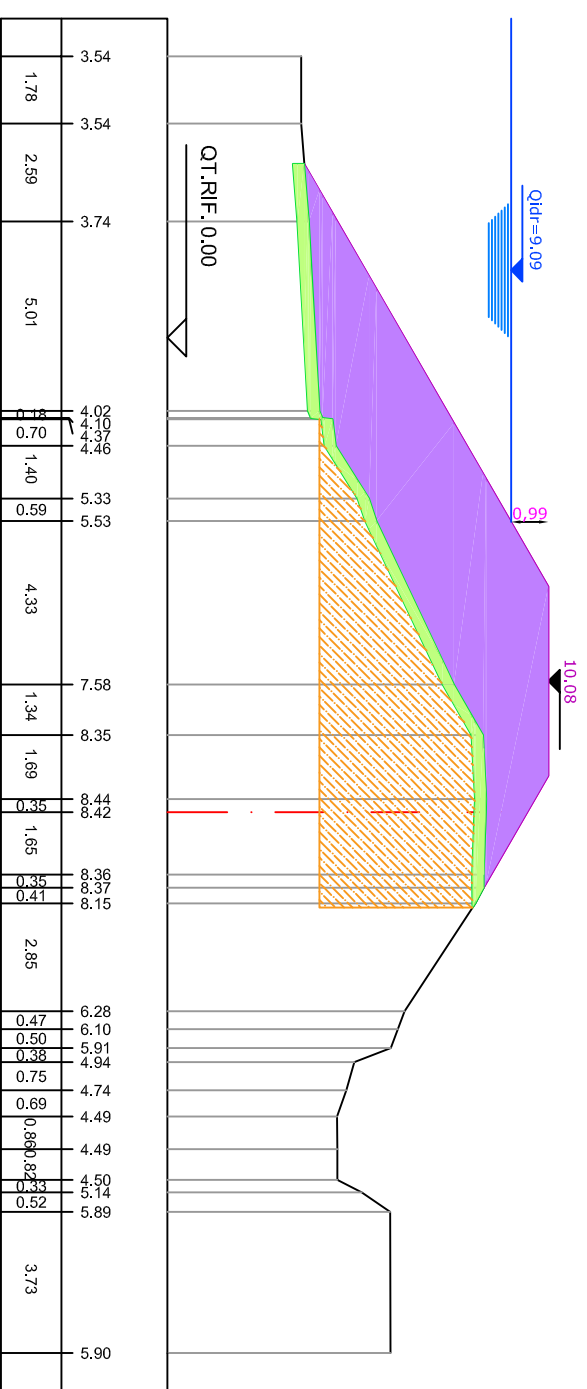




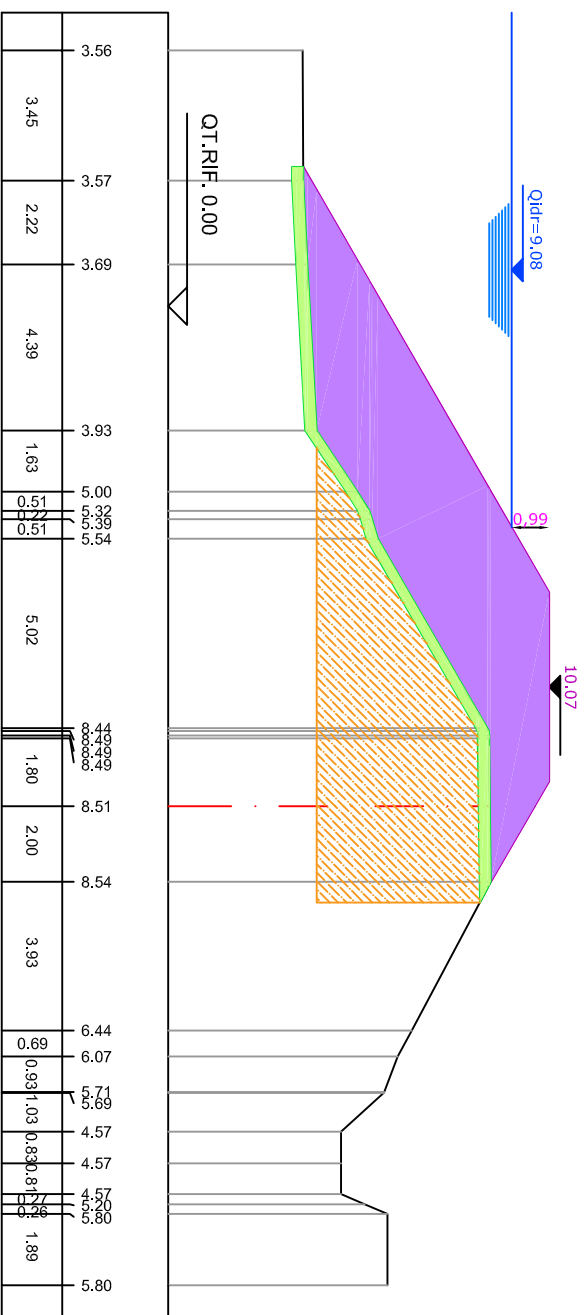
## SEZIONE N.: D77 - (PROG. 1900.0)



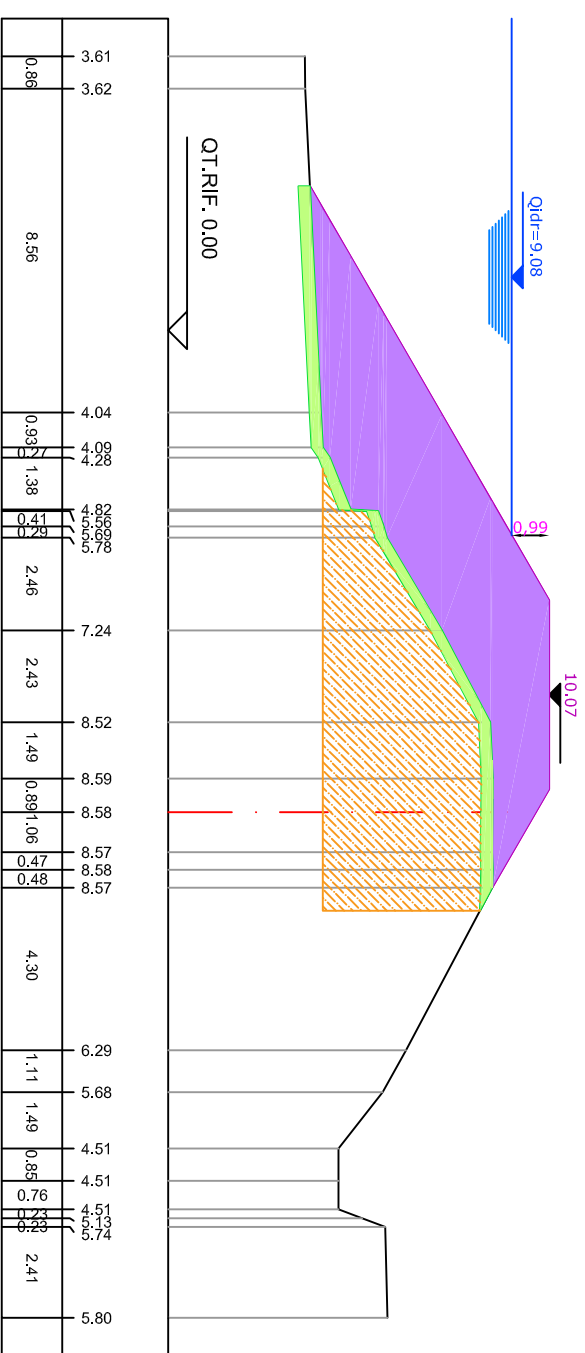
## SEZIONE N.: D78 - (PROG. 1925.0)



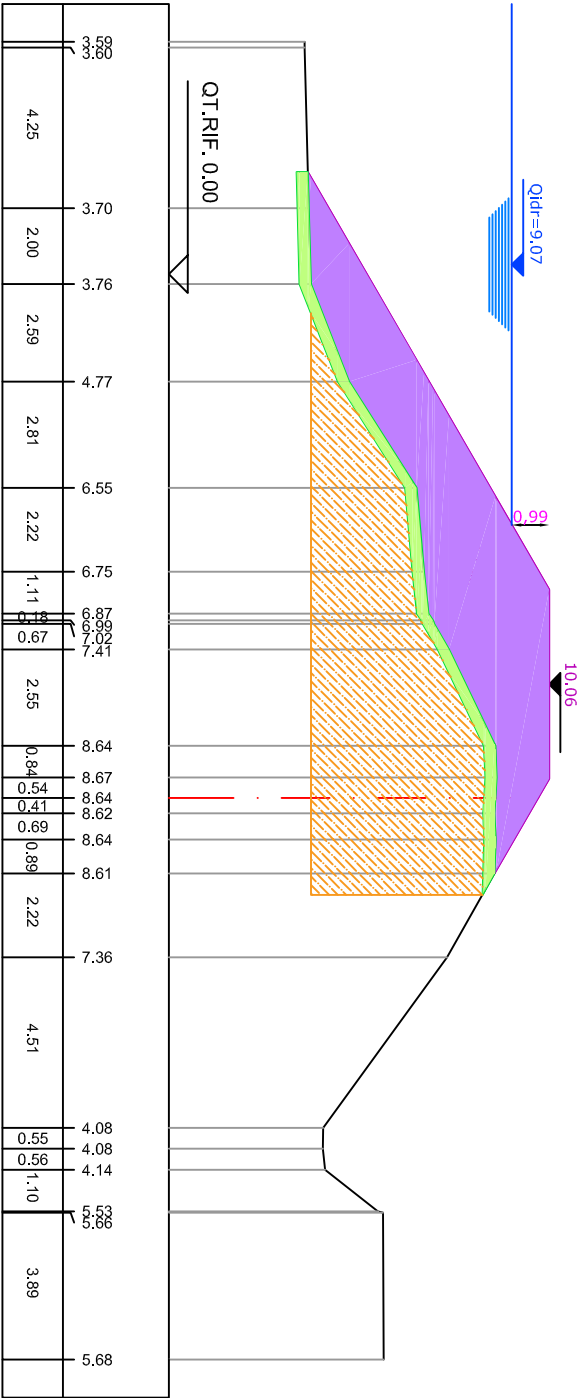
SEZIONE N. : D79 - (PROG. 1950.0)



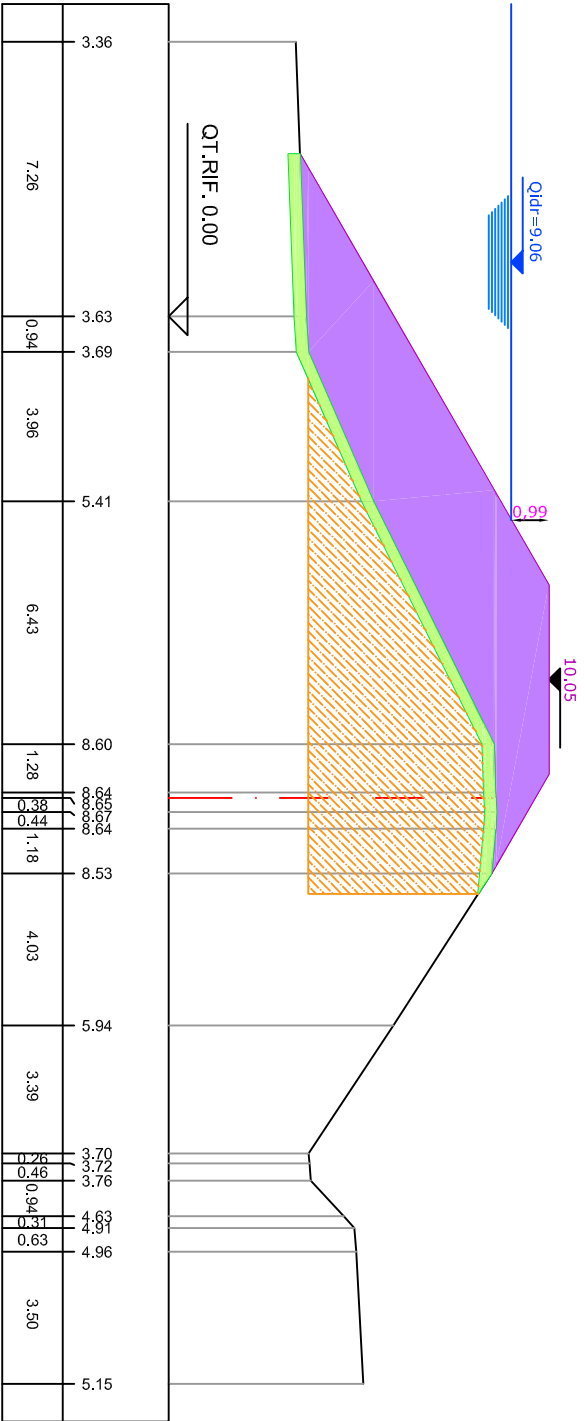
## SEZIONE N.: D80 - (PROG. 1975.0)



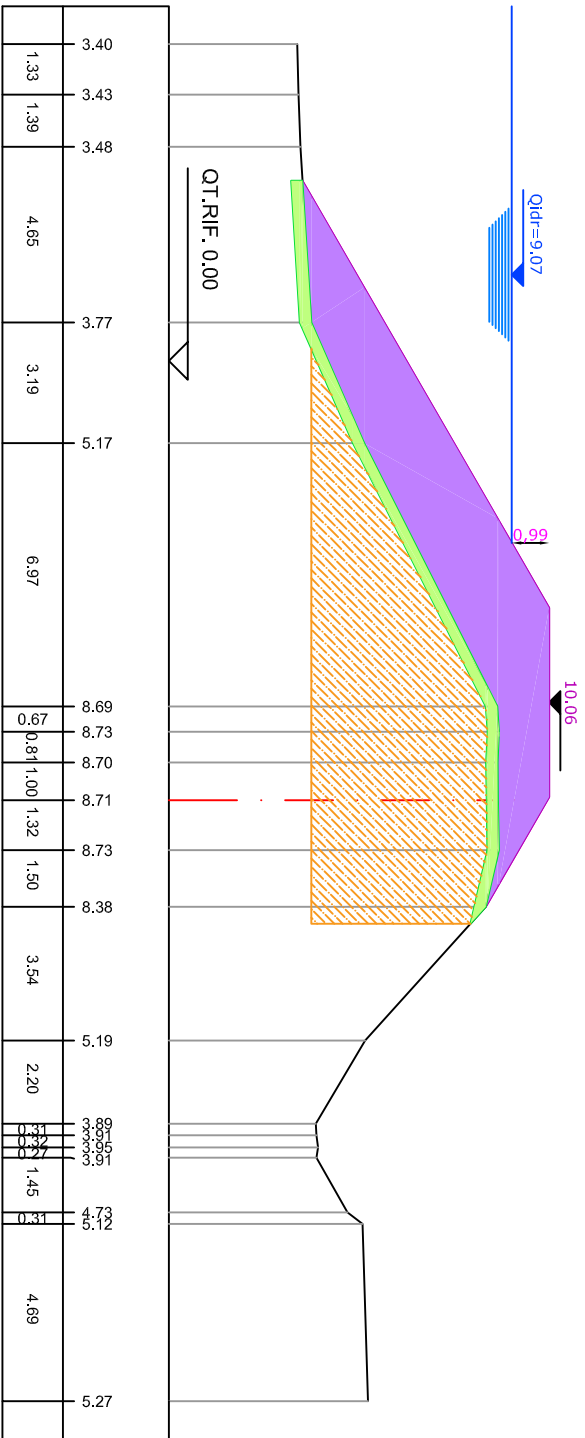
SEZIONE N. : D81 - (PROG. 2000.0)



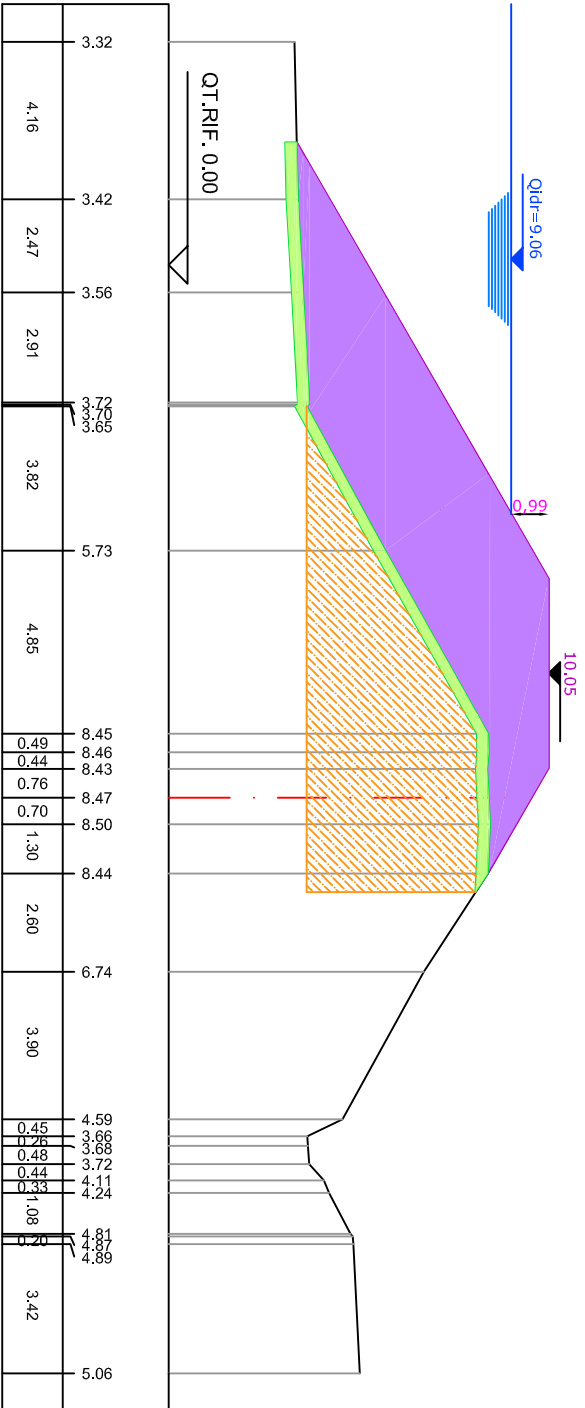
SEZIONE N. : D83 - (PROG. 2050.0)



SEZIONE N. : D82 - (PROG. 2025.0)

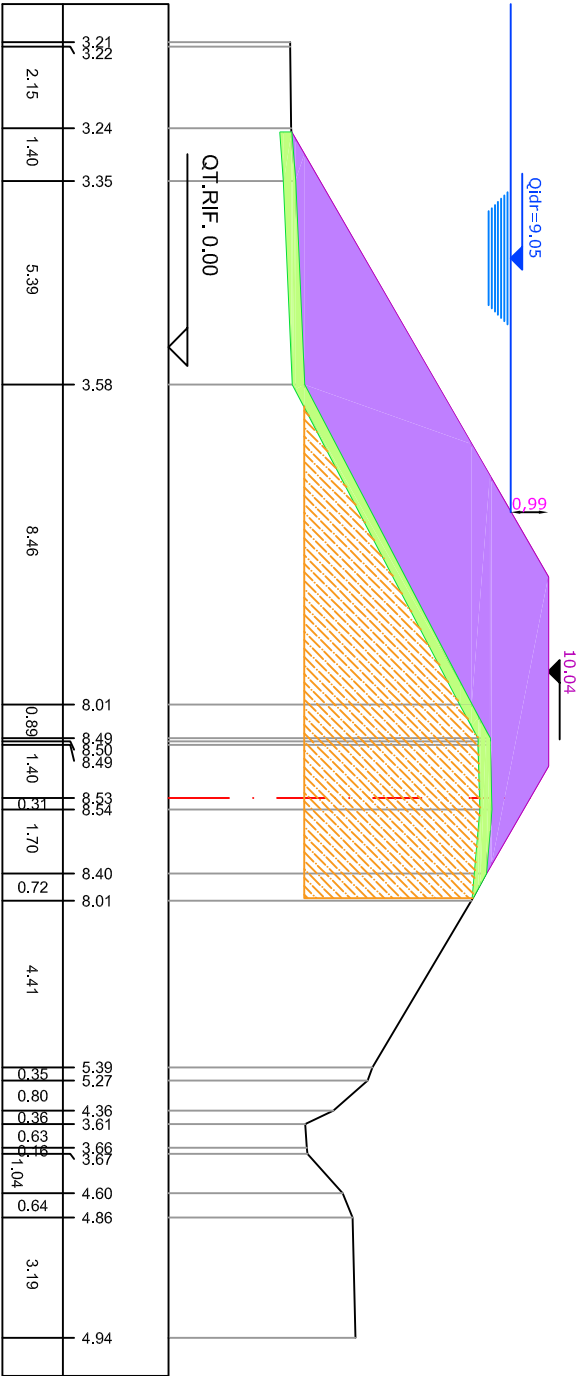


SEZIONE N. : D84 - (PROG. 2075.0)

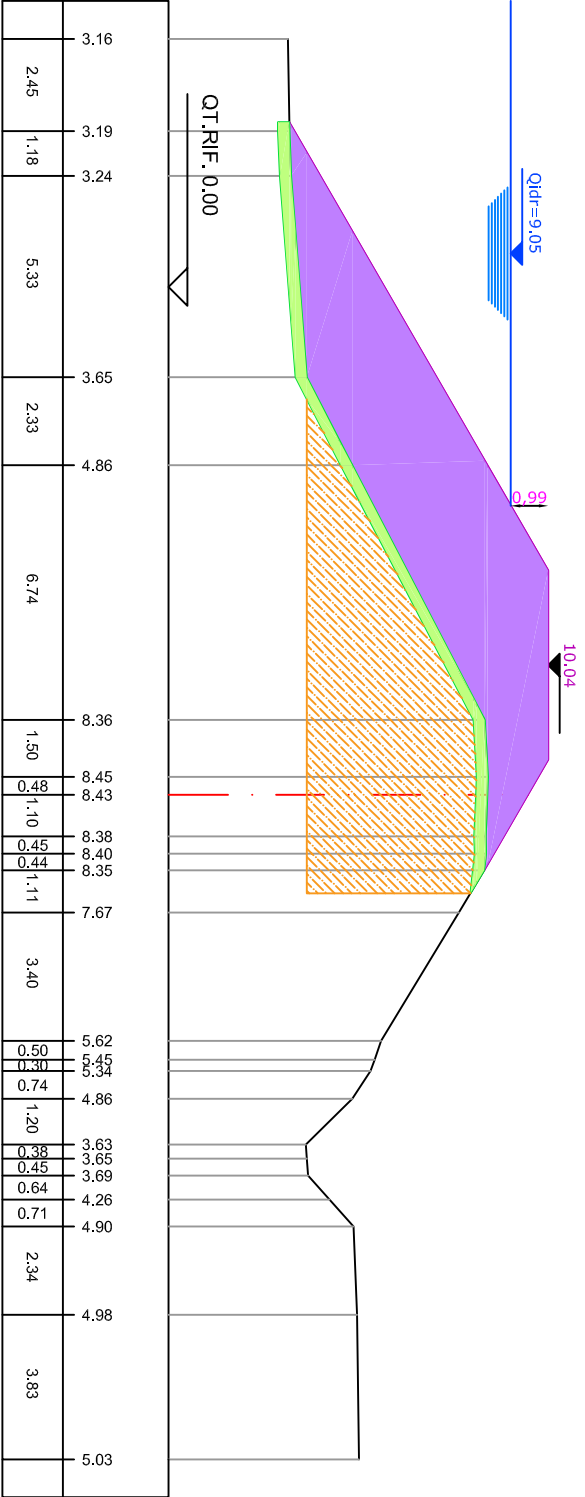




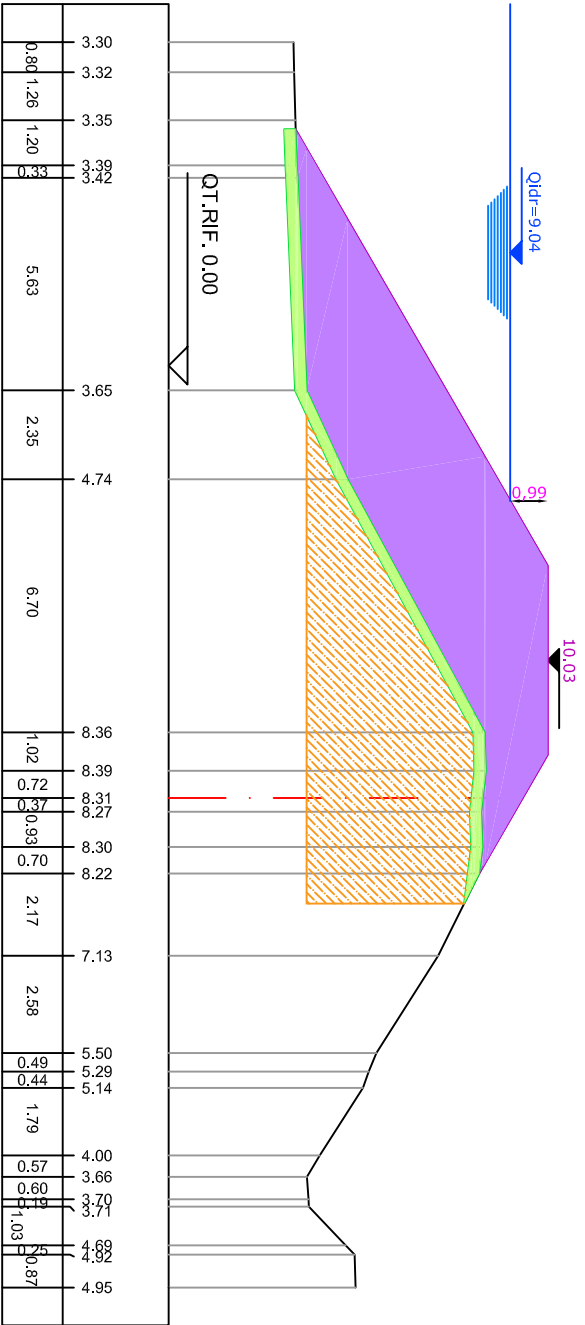
SEZIONE N. : D85 - (PROG. 2100.0)



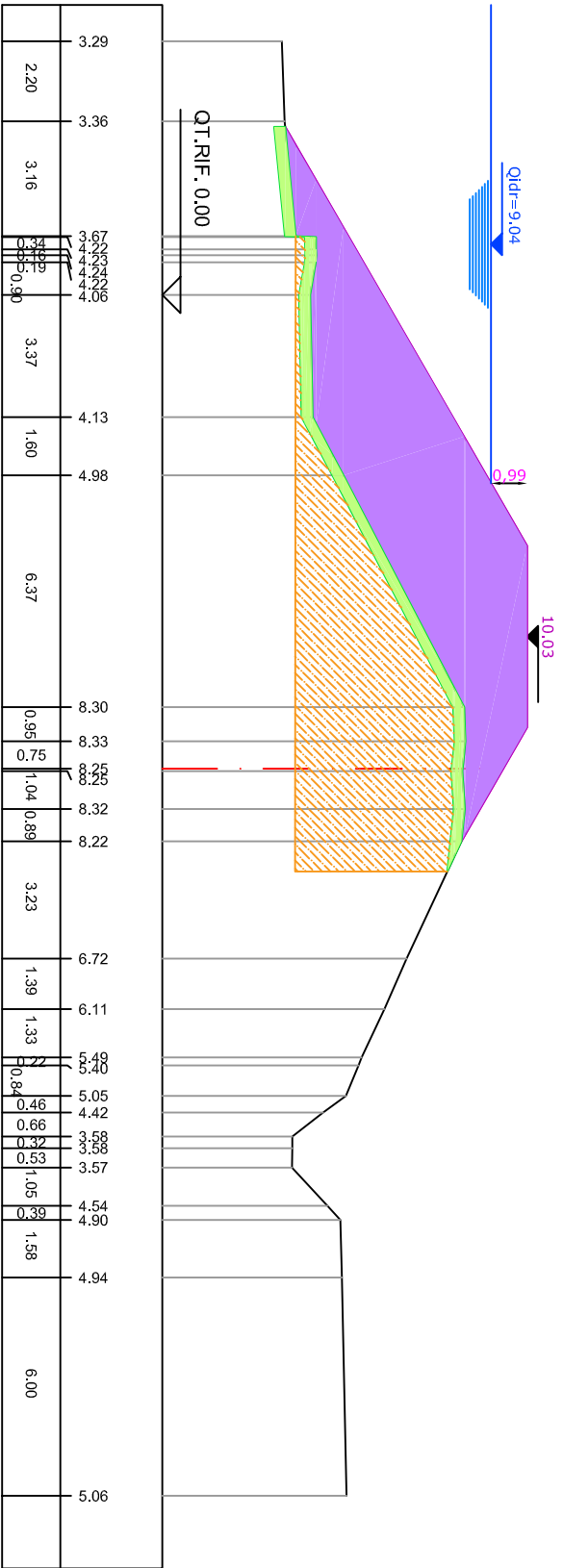
SEZIONE N. : D86 - (PROG. 2125.0)



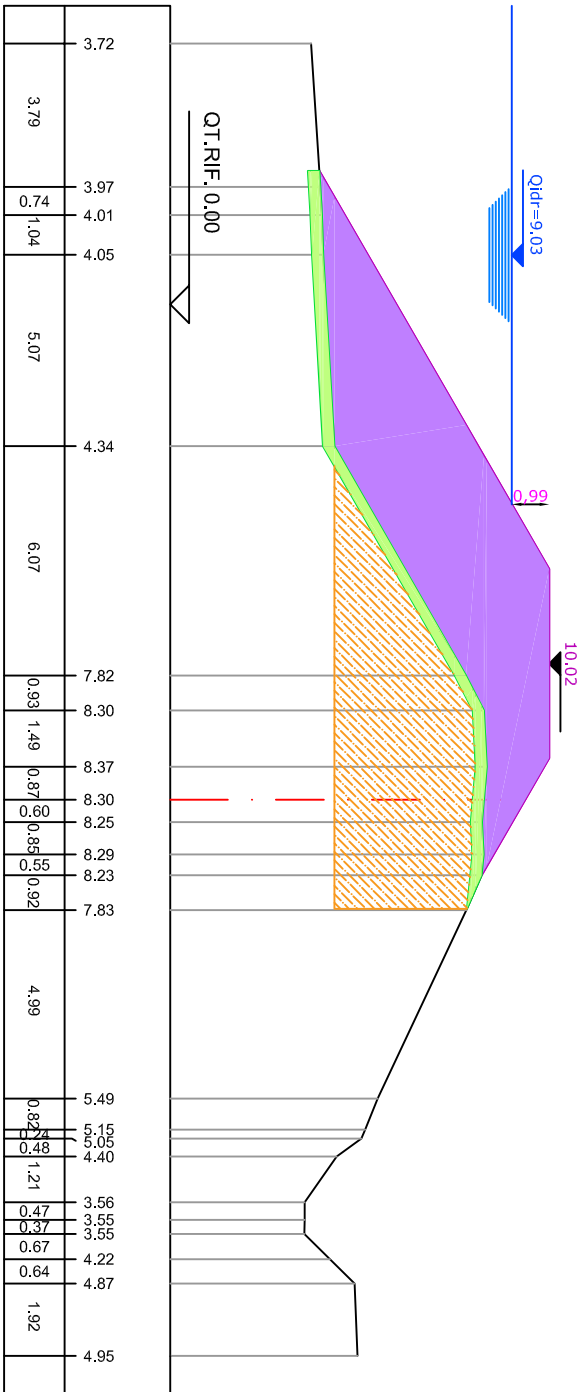
SEZIONE N. : D87 - (PROG. 2150.0)



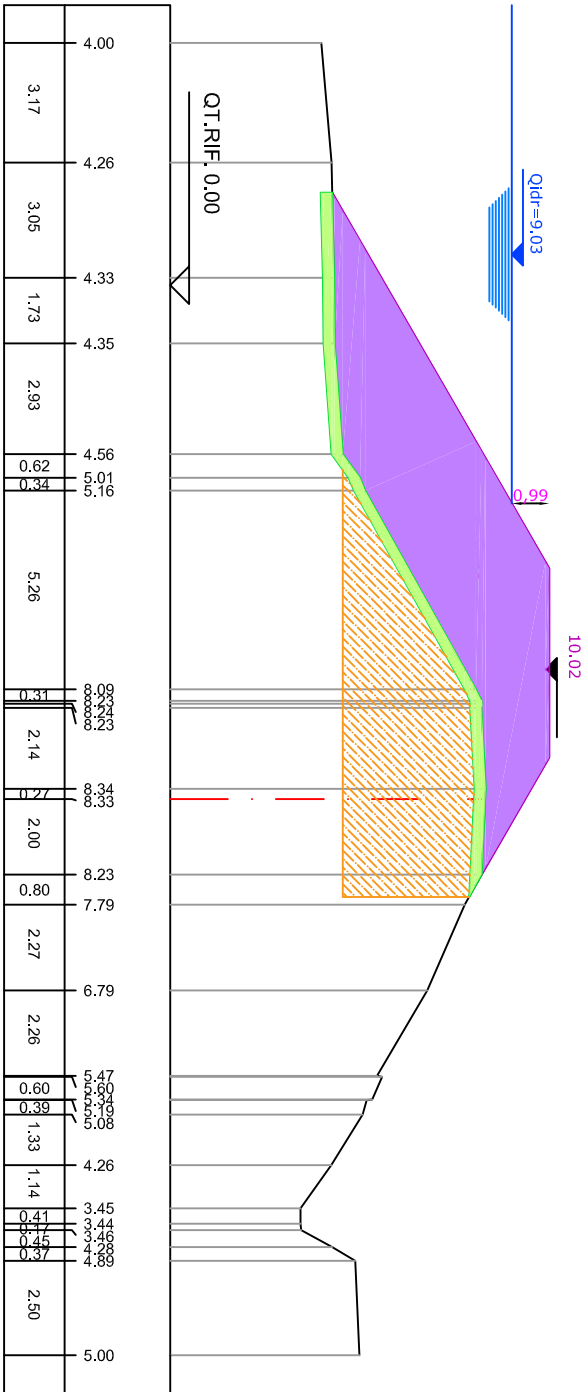
SEZIONE N. : D88 - (PROG. 2175.0)



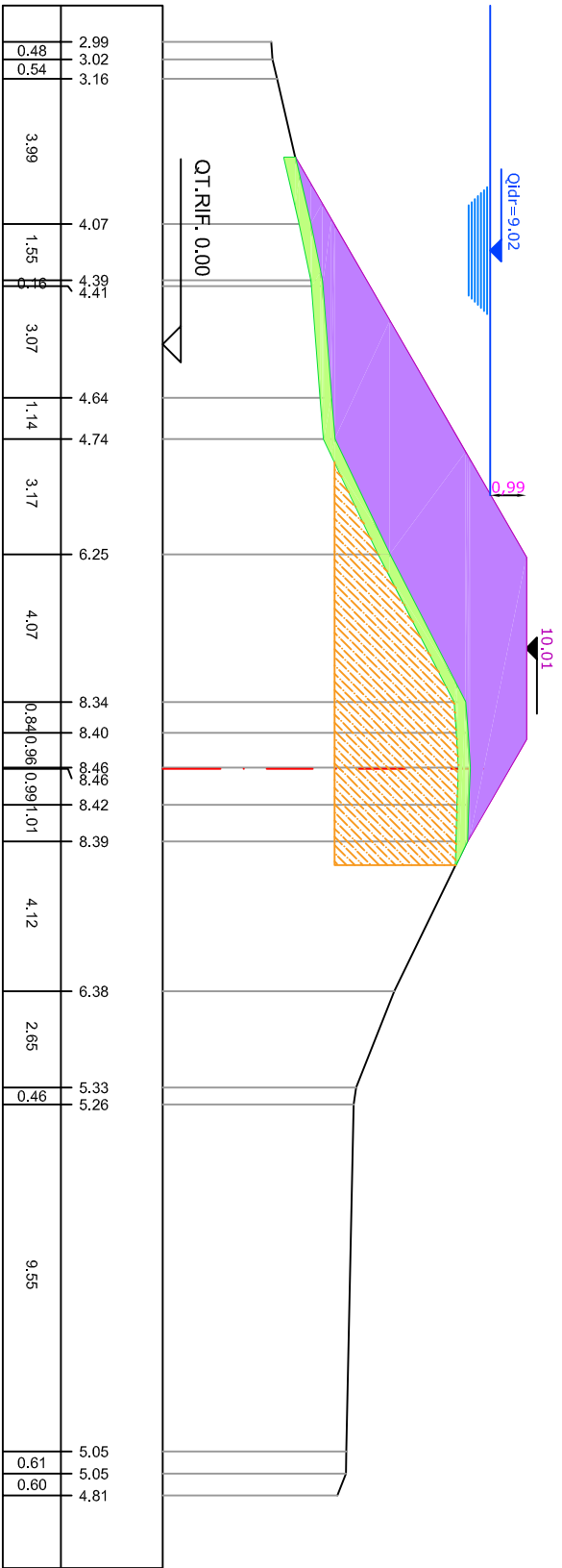
SEZIONE N. : D89 - (PROG. 2200.0)



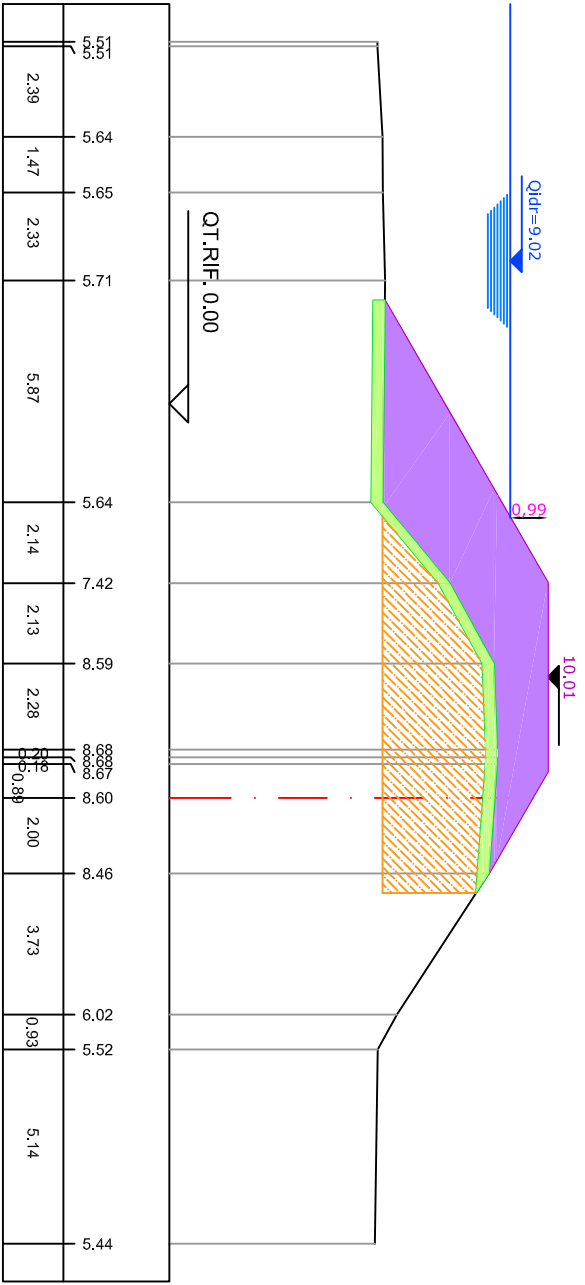
SEZIONE N. : D90 - (PROG. 2225.0)



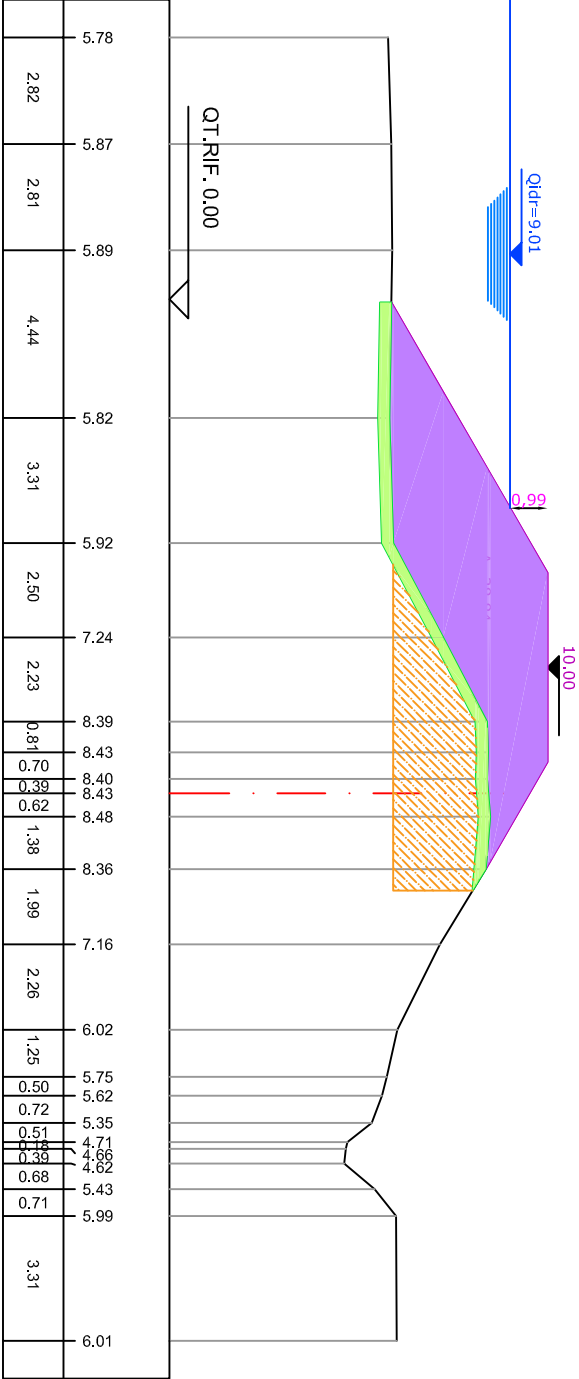
SEZIONE N. : D91 - (PROG. 2250.0)



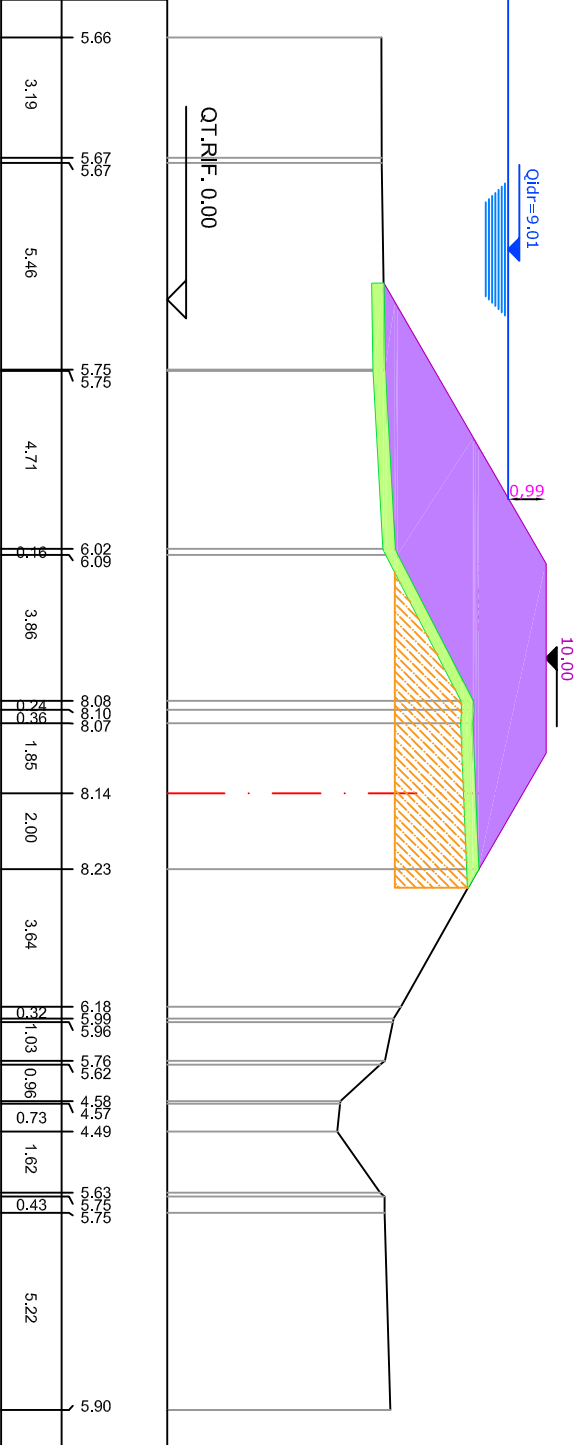
SEZIONE N. : D92 - (PROG. 2275.0)



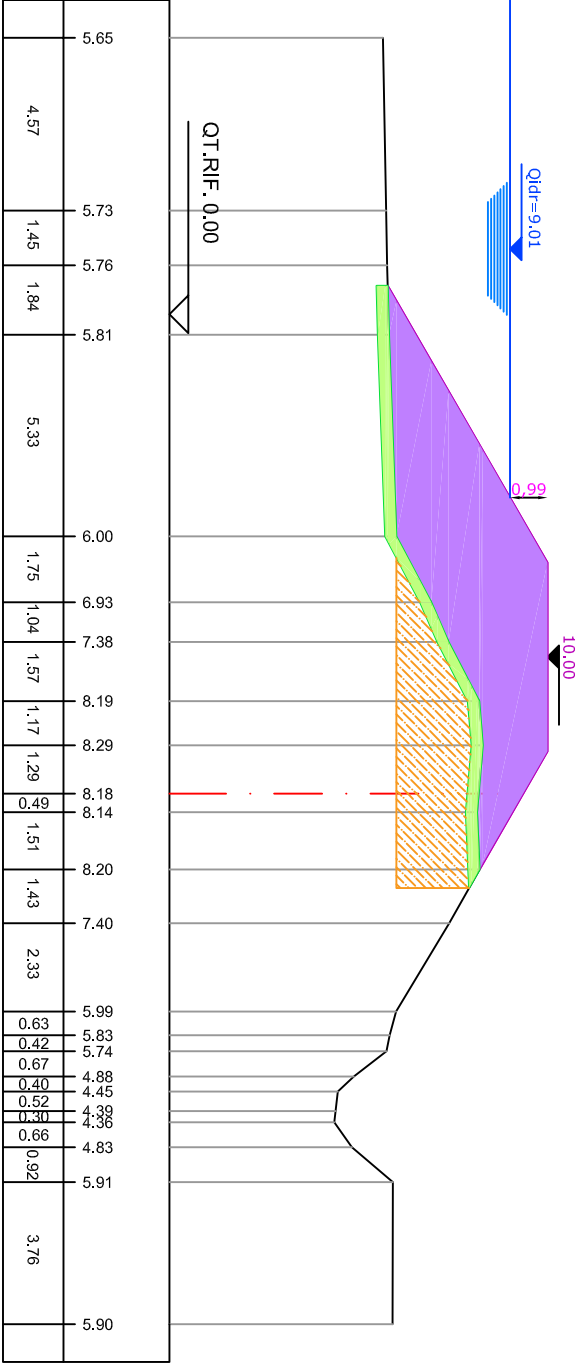
SEZIONE N. : D93 - (PROG. 2300.0)



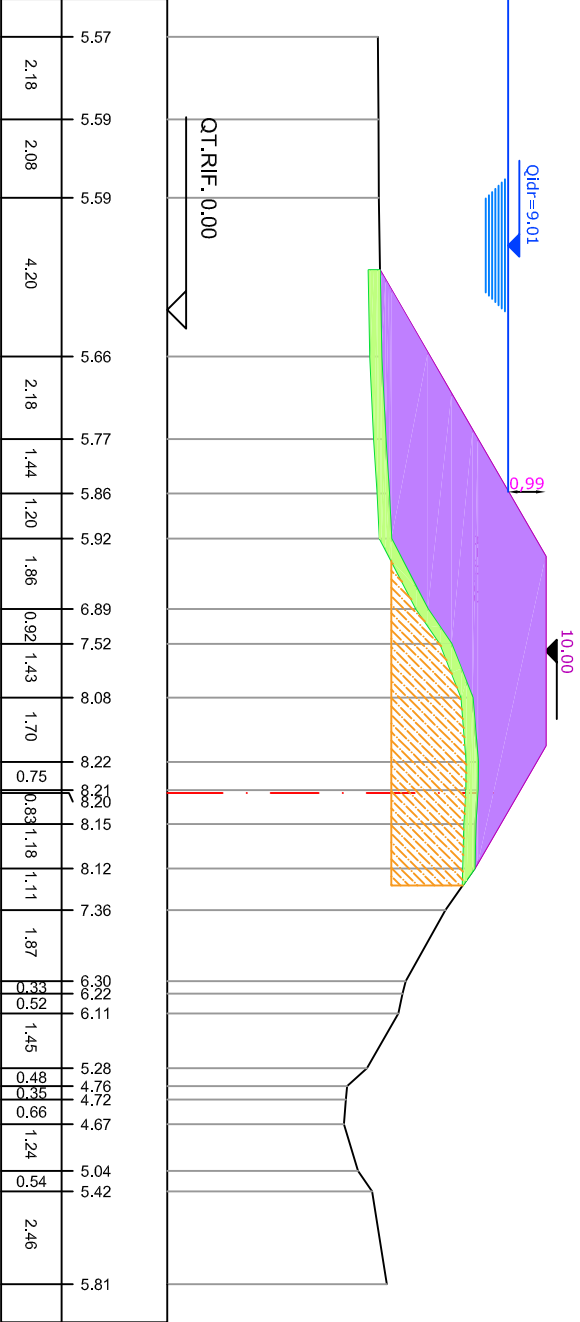
SEZIONE N. : D95 - (PROG. 2350.0)



SEZIONE N. : D94 - (PROG. 2325.0)

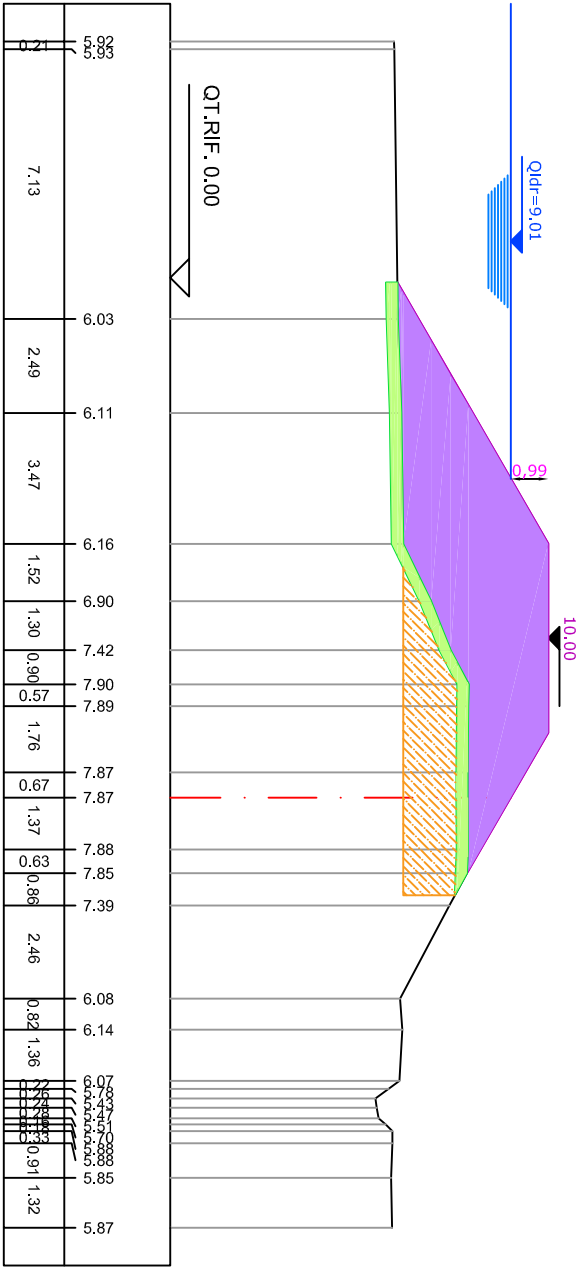


SEZIONE N. : D96 - (PROG. 2375.0)

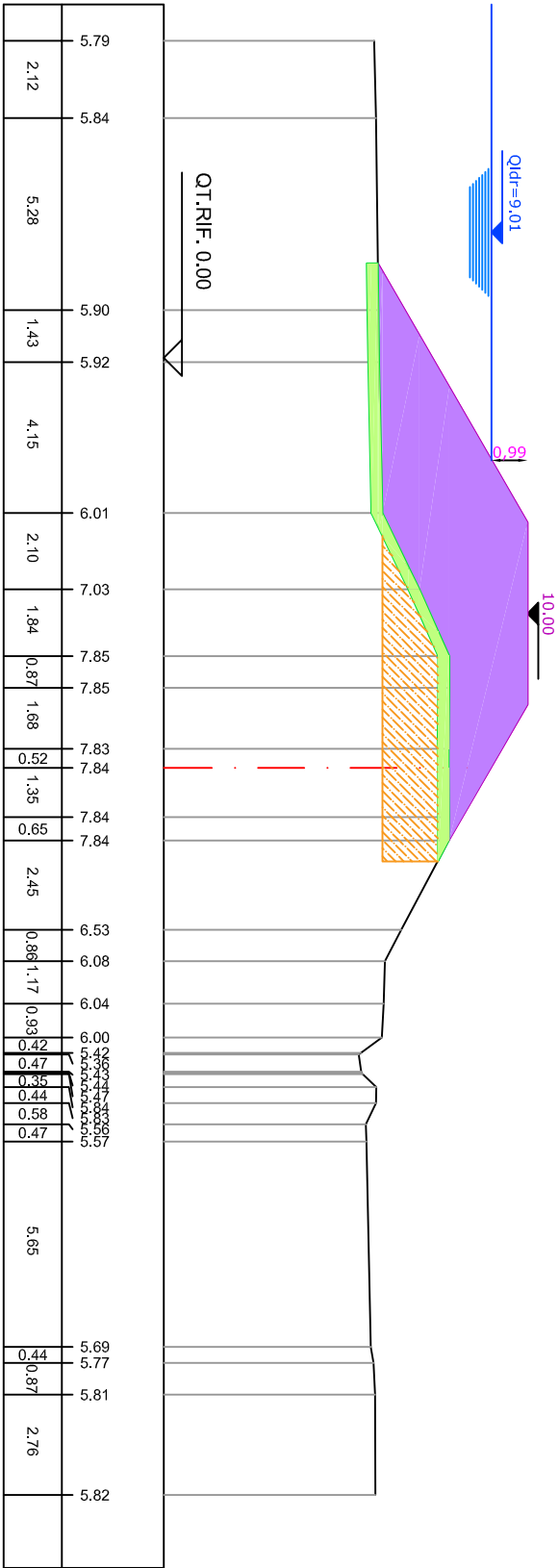




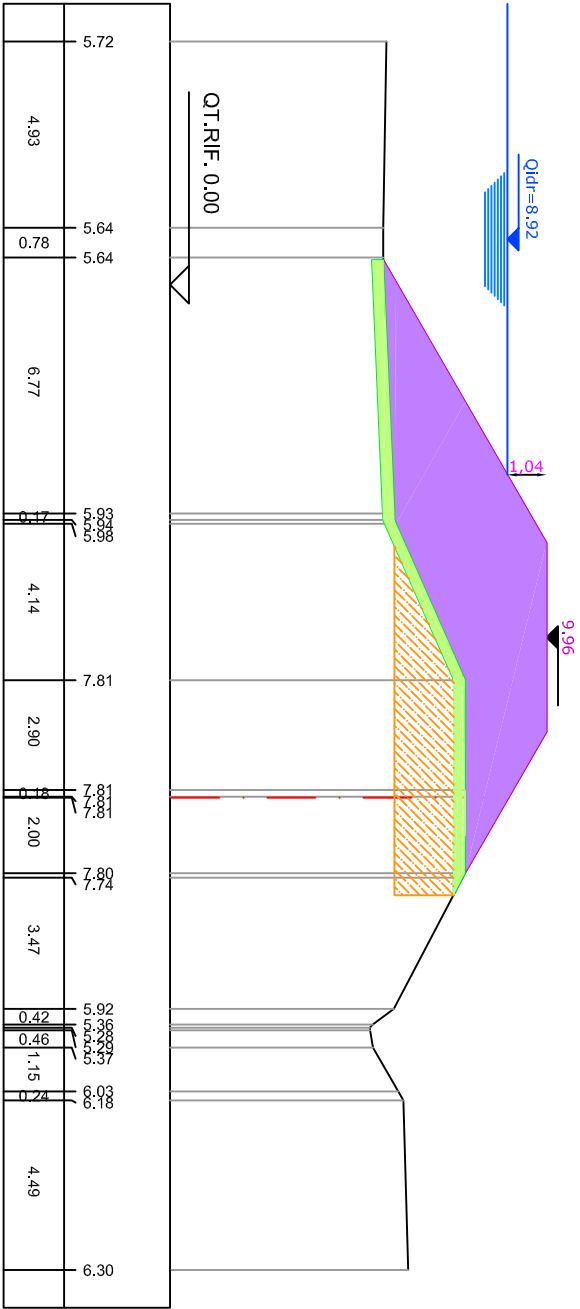
SEZIONE N. : D101 - (PROG. 2500.0)



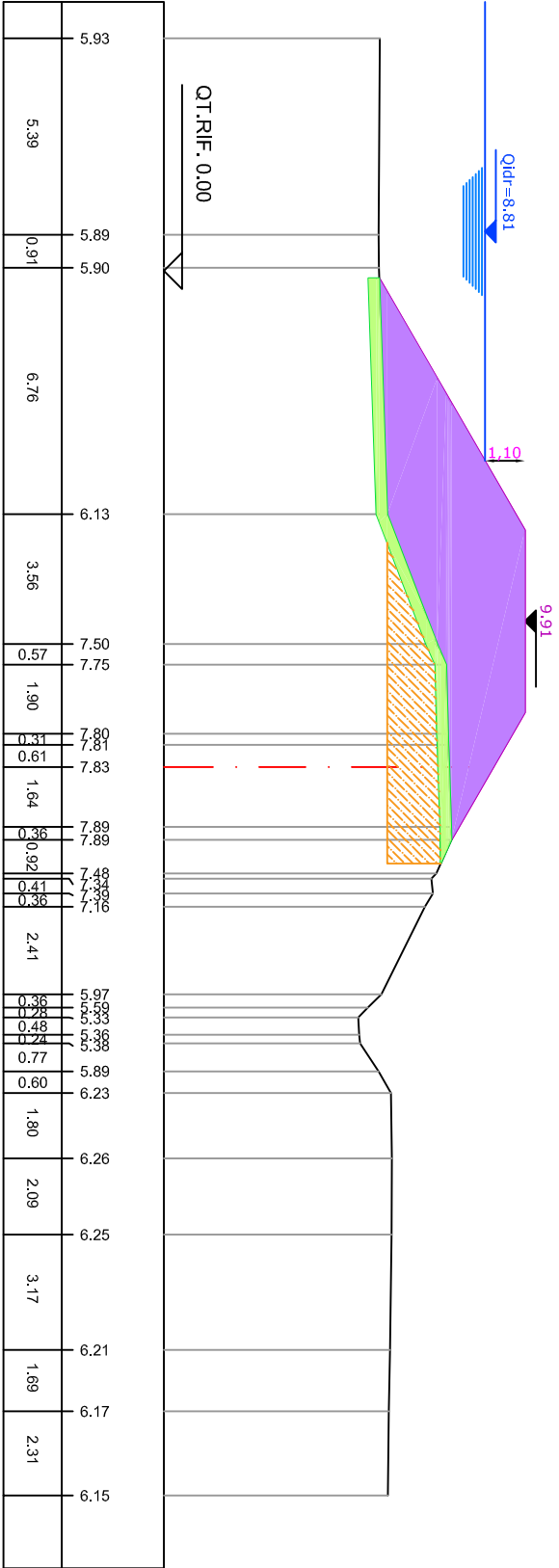
SEZIONE N. : D102 - (PROG. 2525.0)



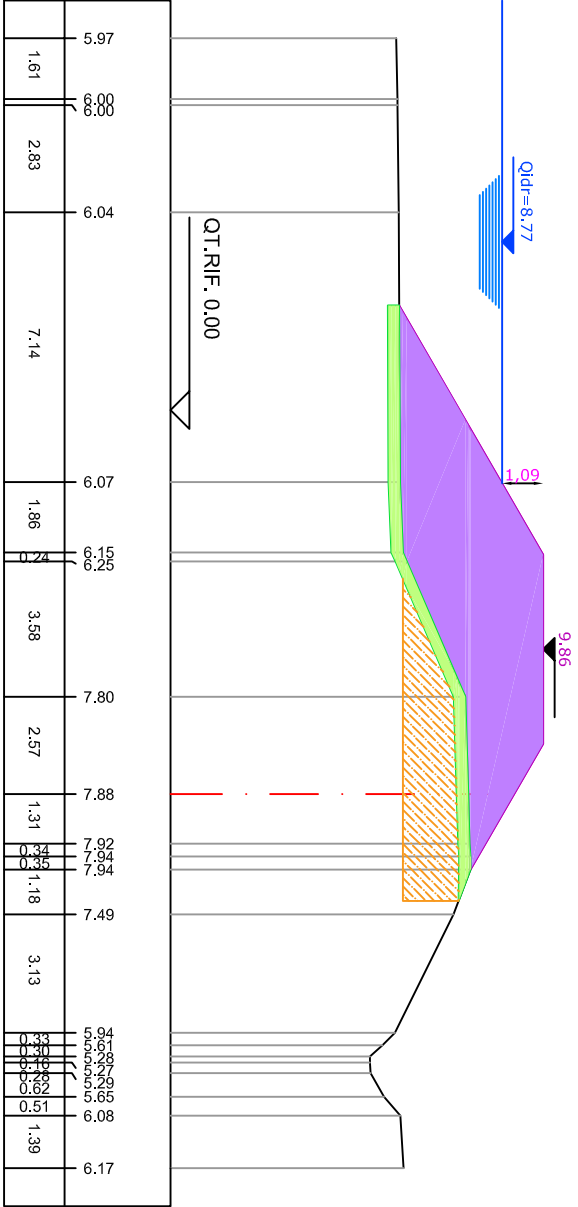
SEZIONE N. : D103 - (PROG. 2550.0)



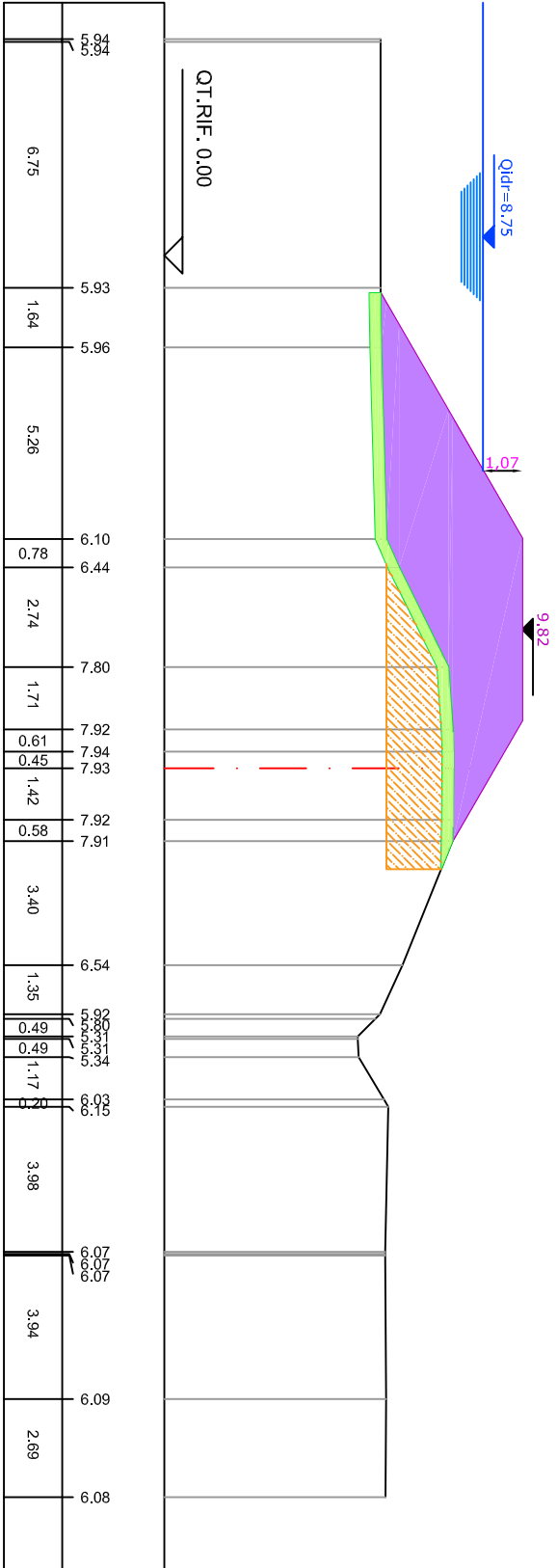
SEZIONE N. : D104 - (PROG. 2575.0)



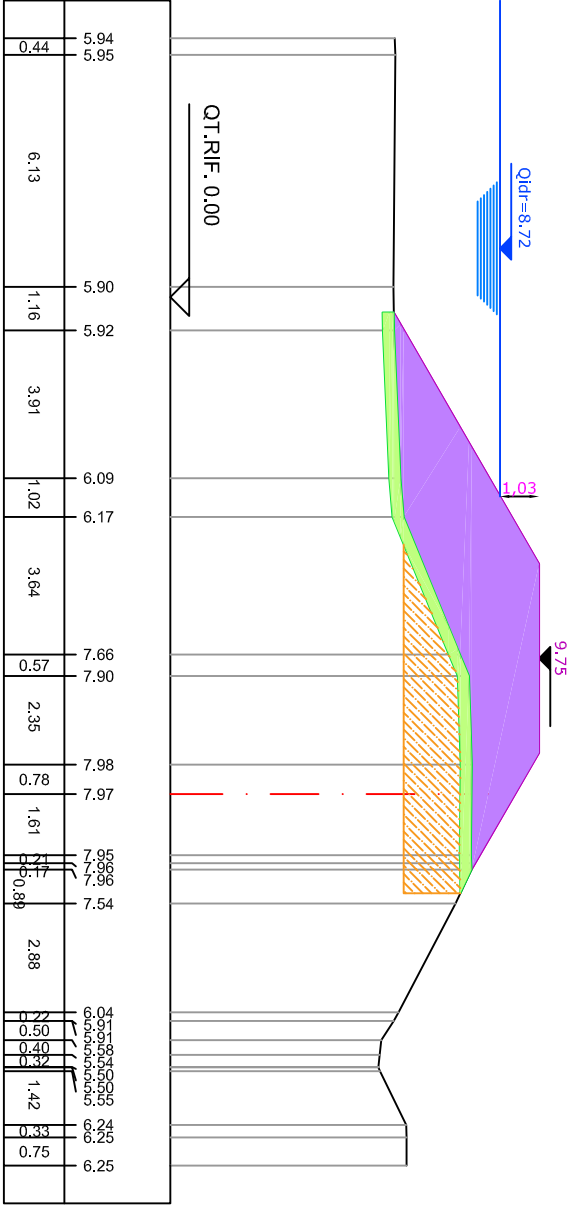
SEZIONE N. : D105 - (PROG. 2600.0)



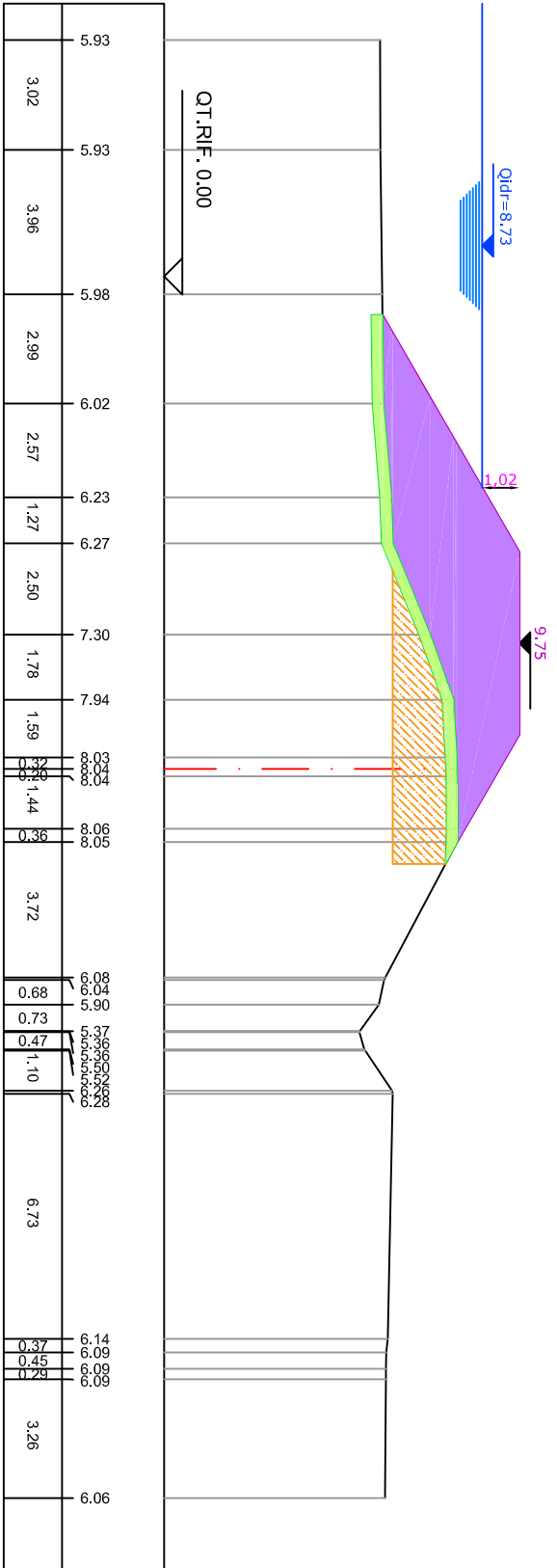
SEZIONE N. : D106 - (PROG. 2625.0)



SEZIONE N. : D107 - (PROG. 2650.0)



SEZIONE N. : D108 - (PROG. 2675.0)

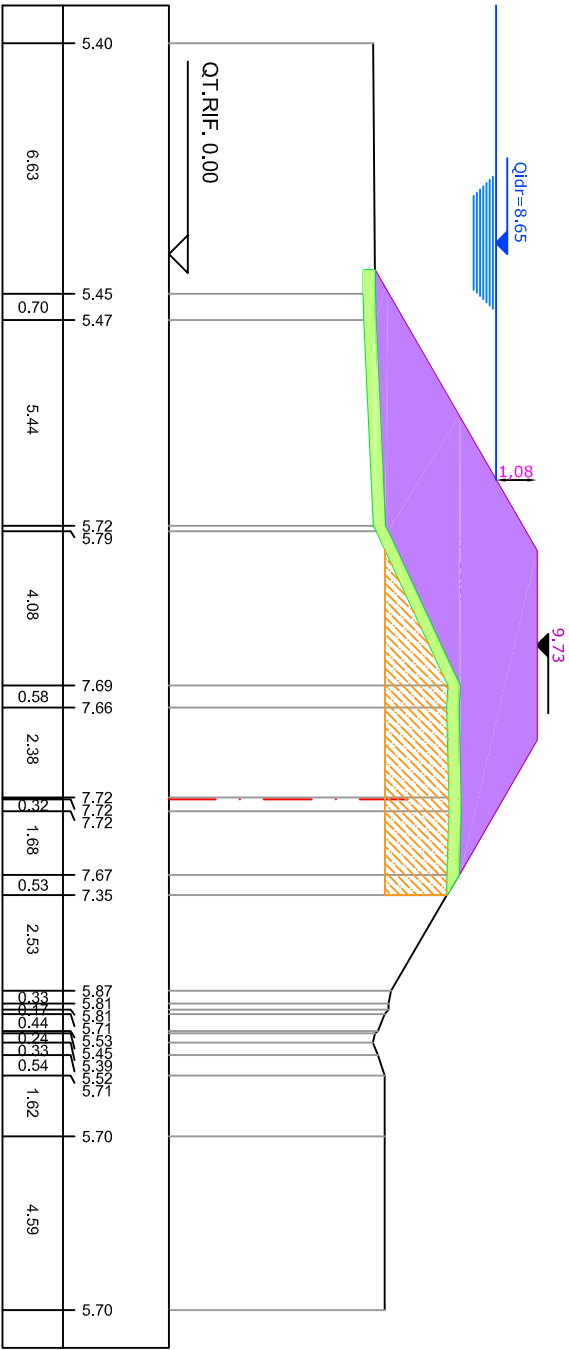




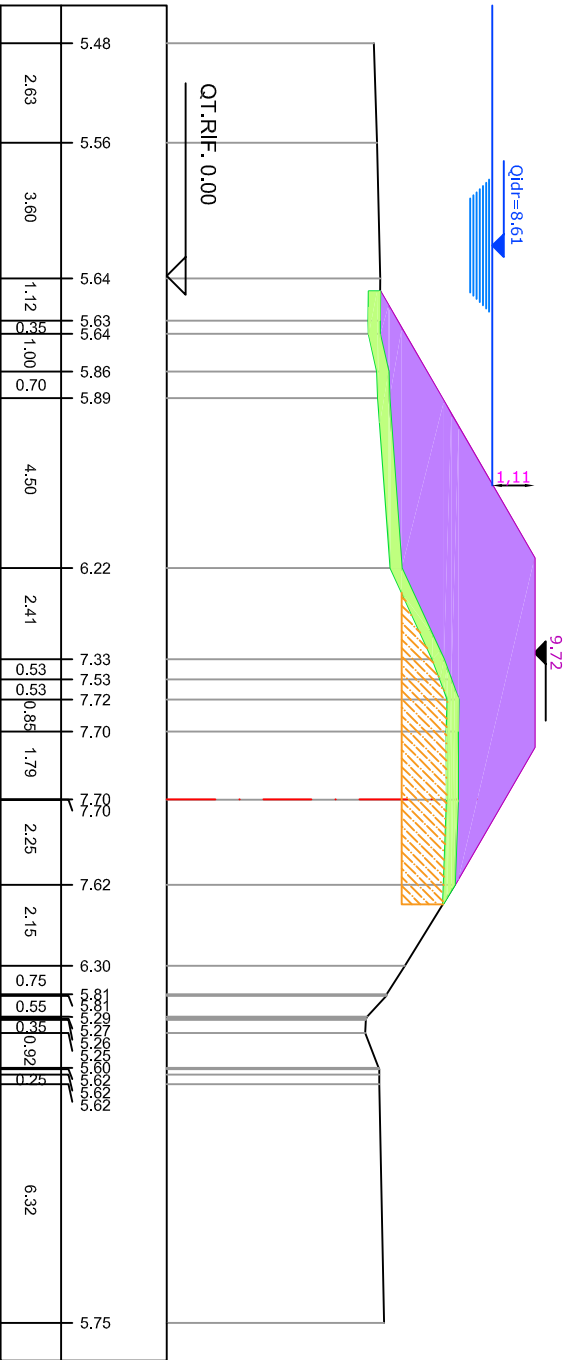




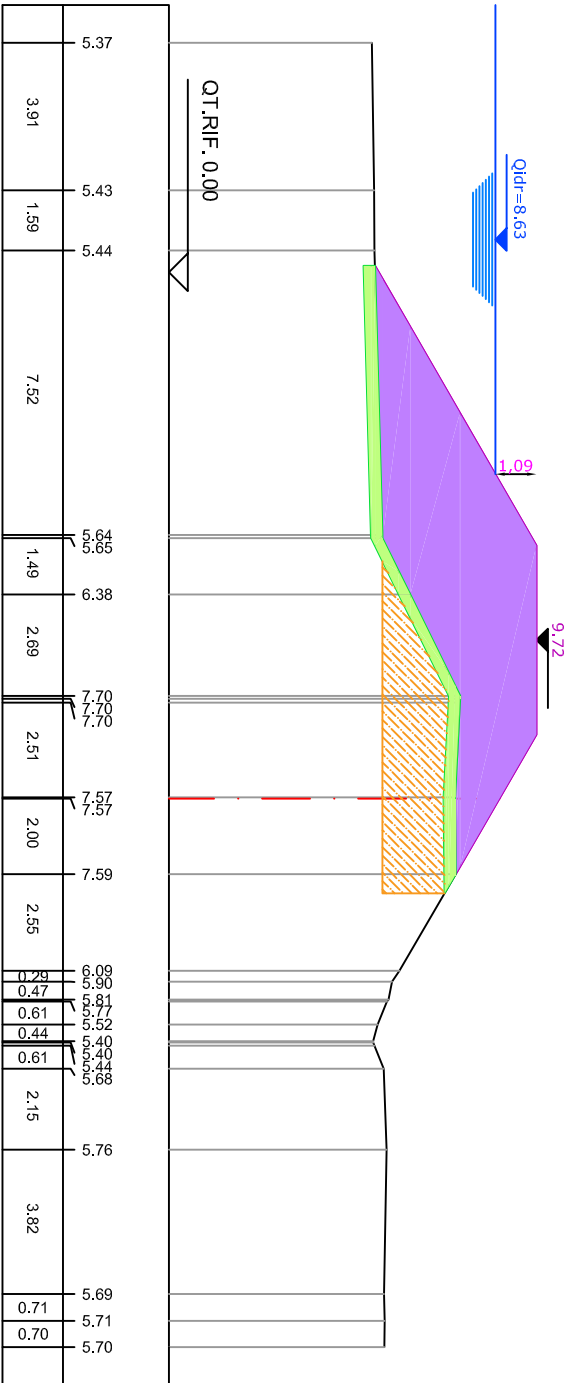
SEZIONE N. : D117 - (PROG. 2900.0)



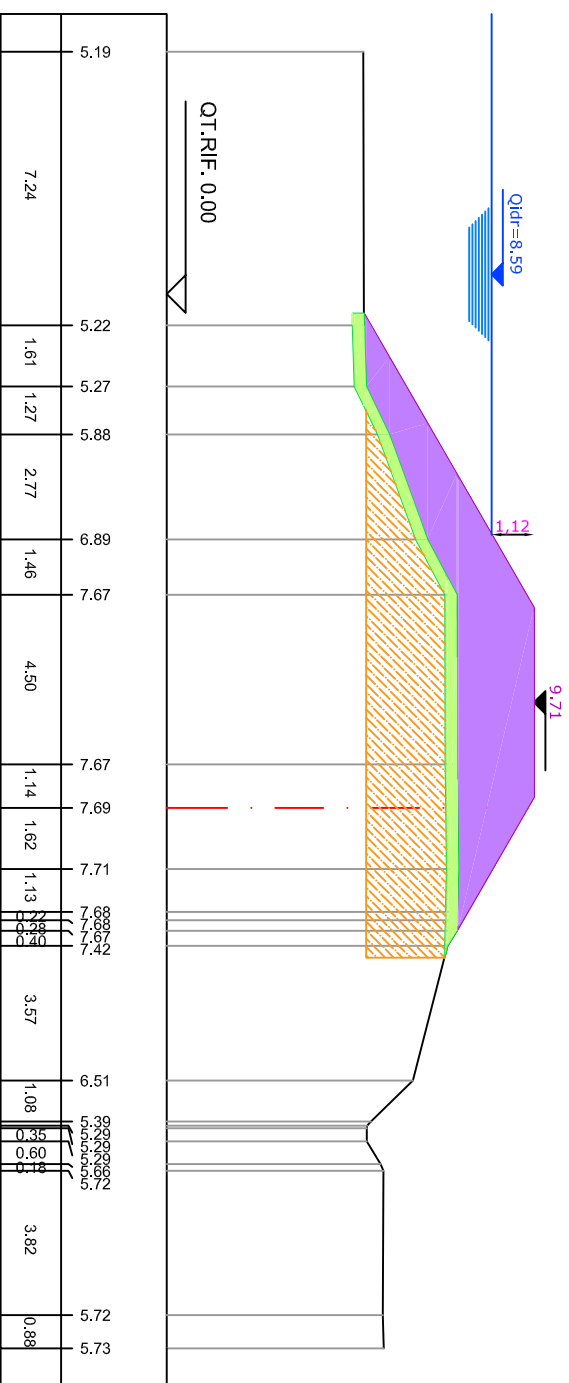
SEZIONE N. : D119 - (PROG. 2950.0)



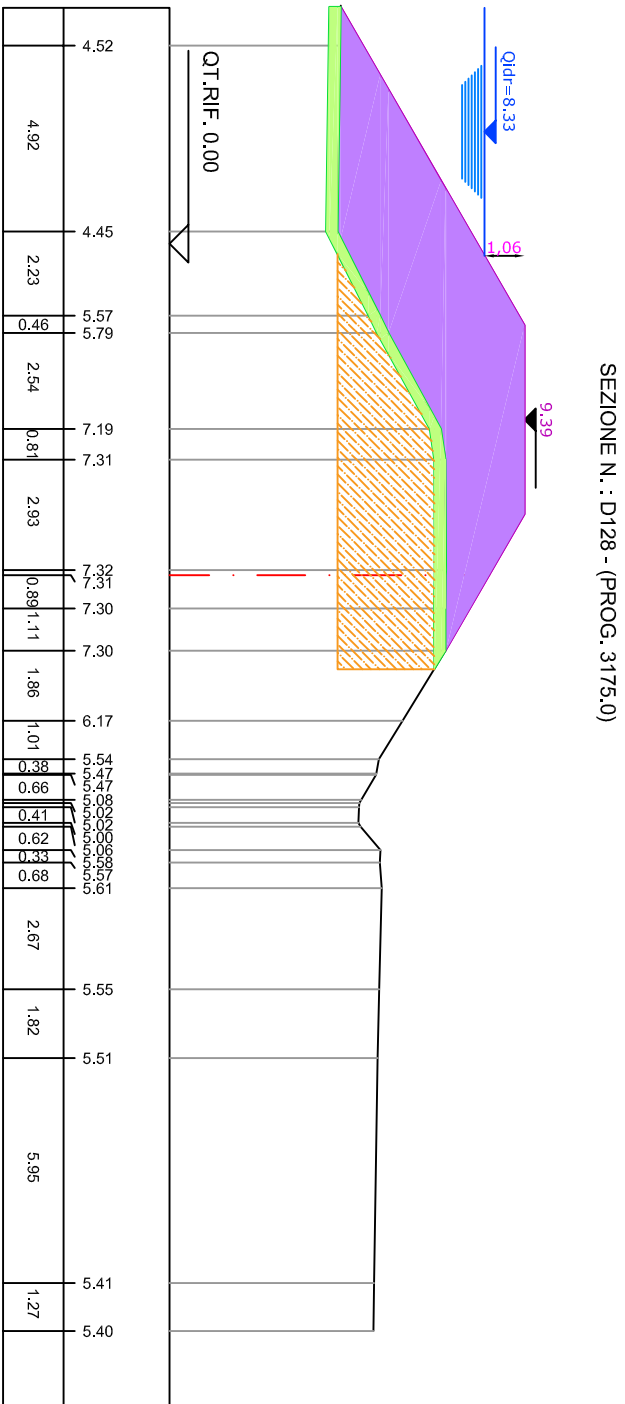
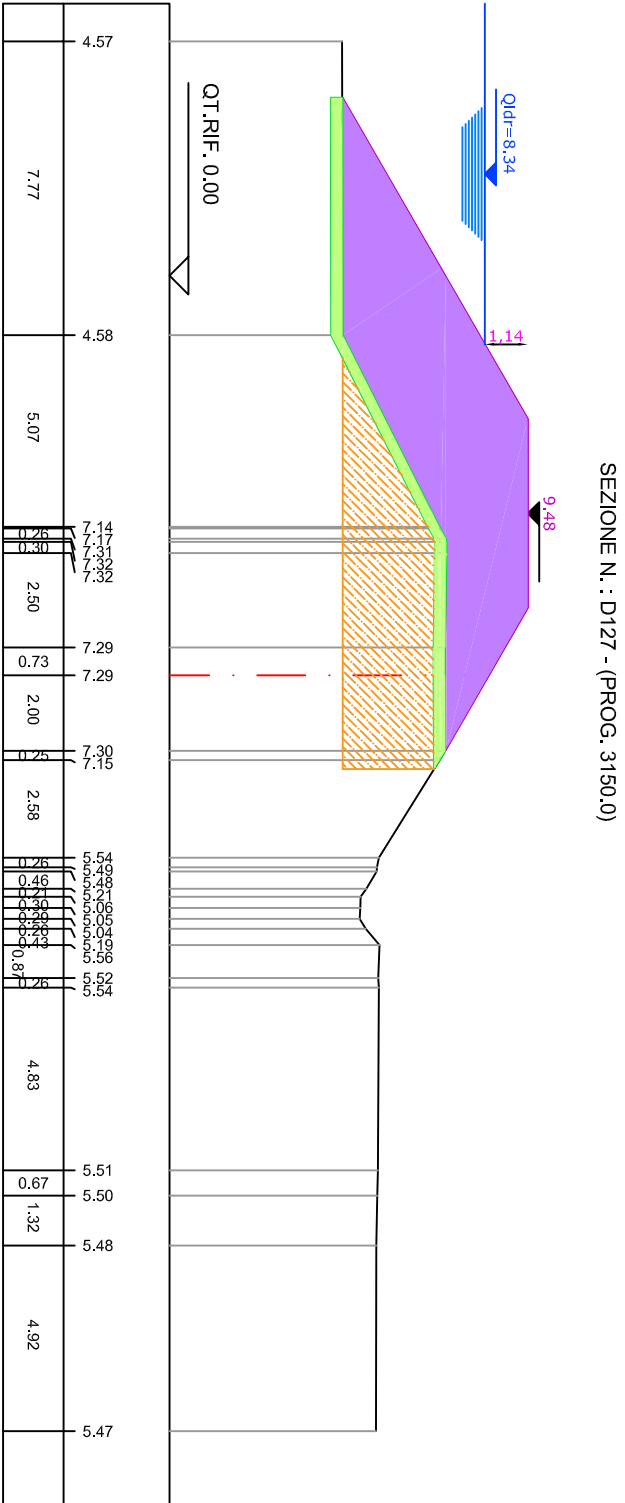
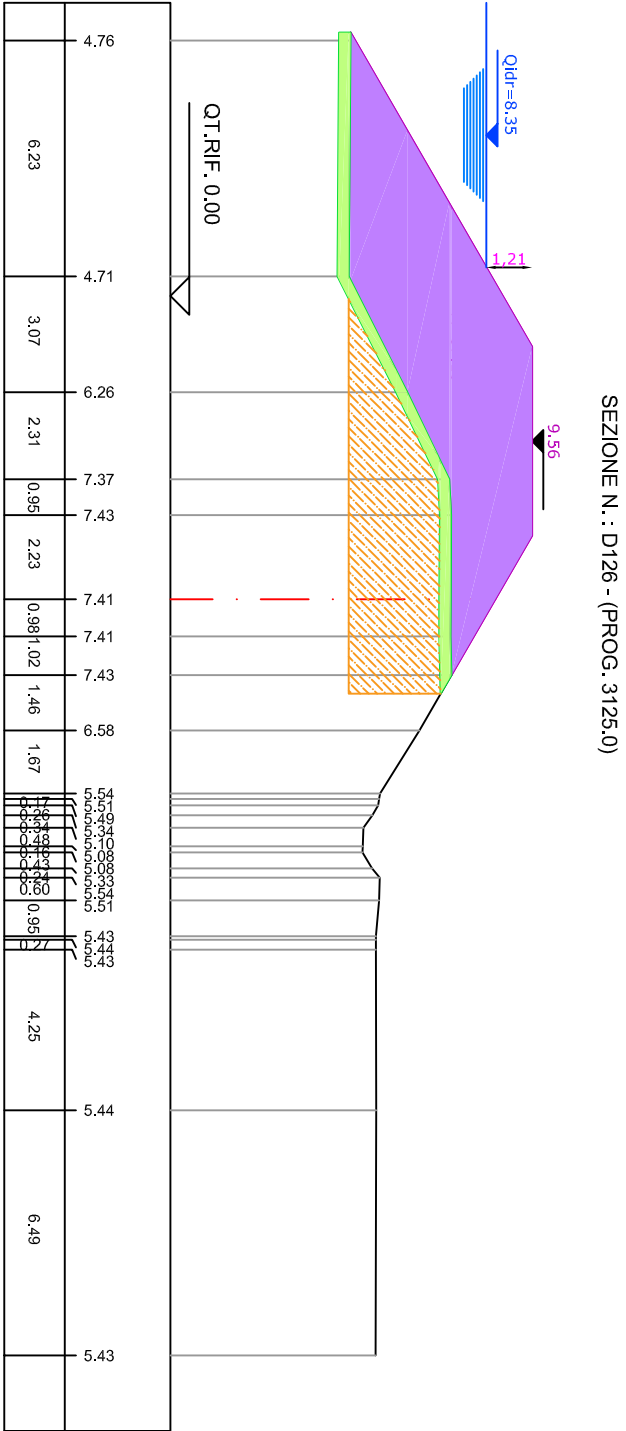
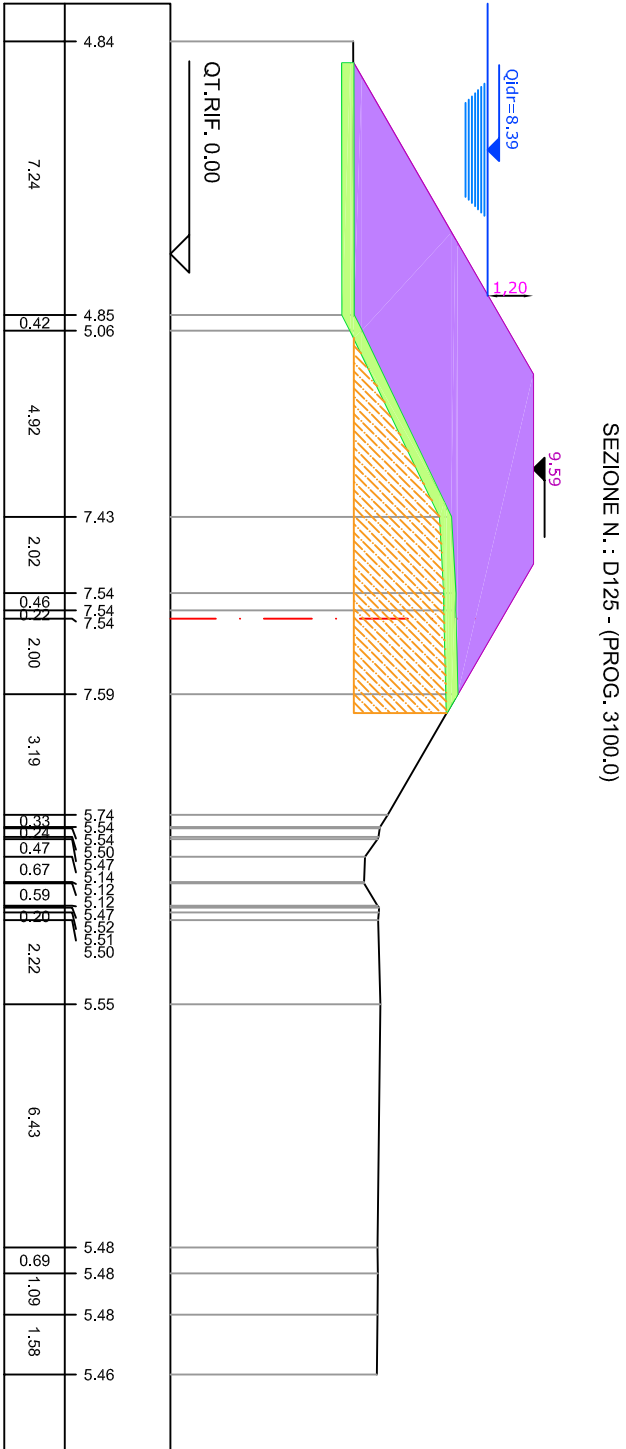
SEZIONE N. : D118 - (PROG. 2925.0)



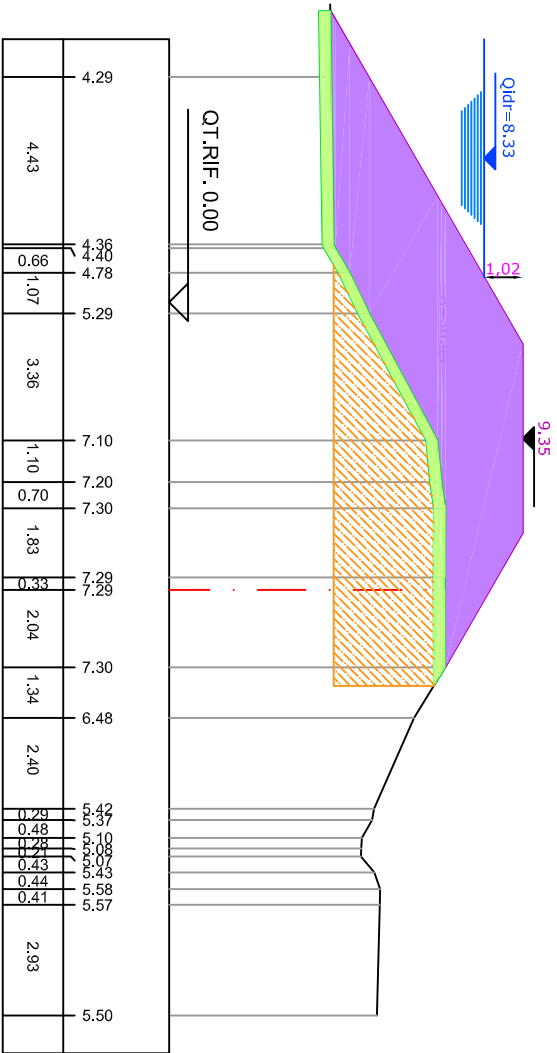
SEZIONE N. : D120 - (PROG. 2975.0)



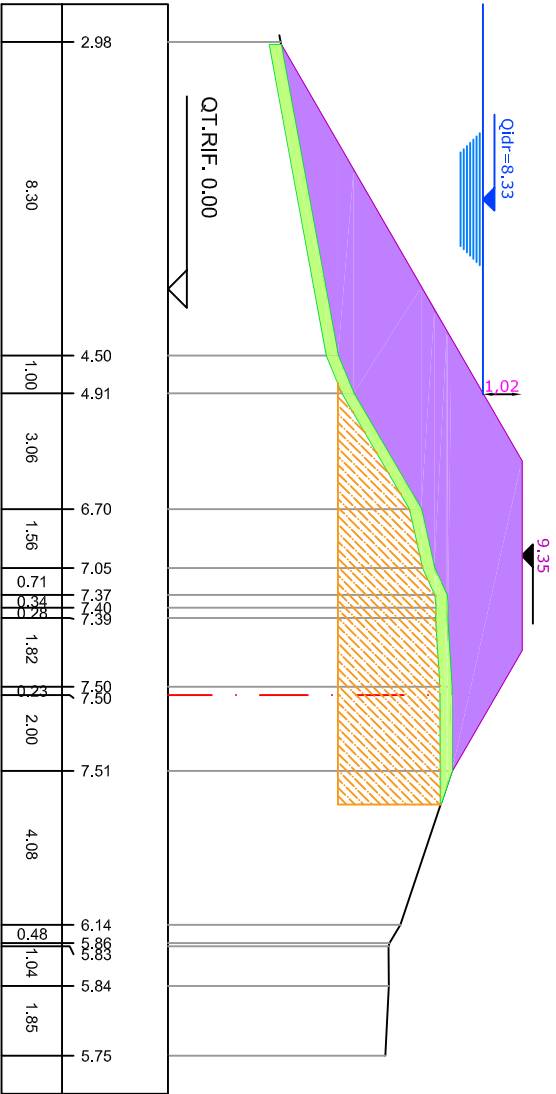




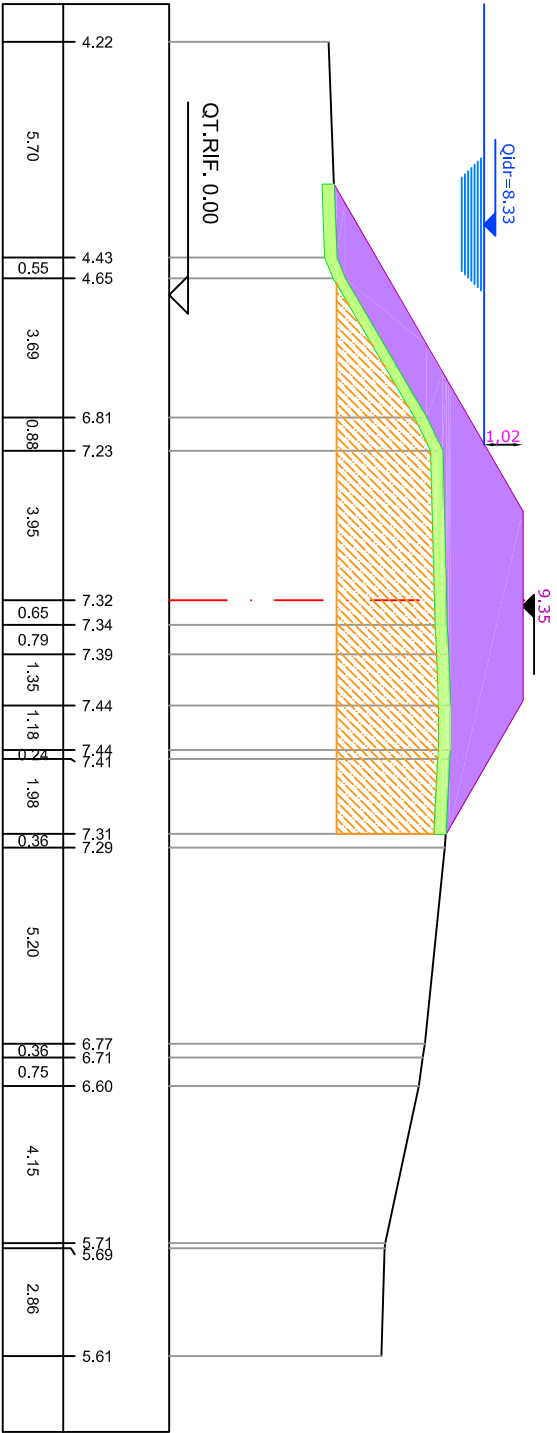
SEZIONE N. : D129 - (PROG. 3200.0)



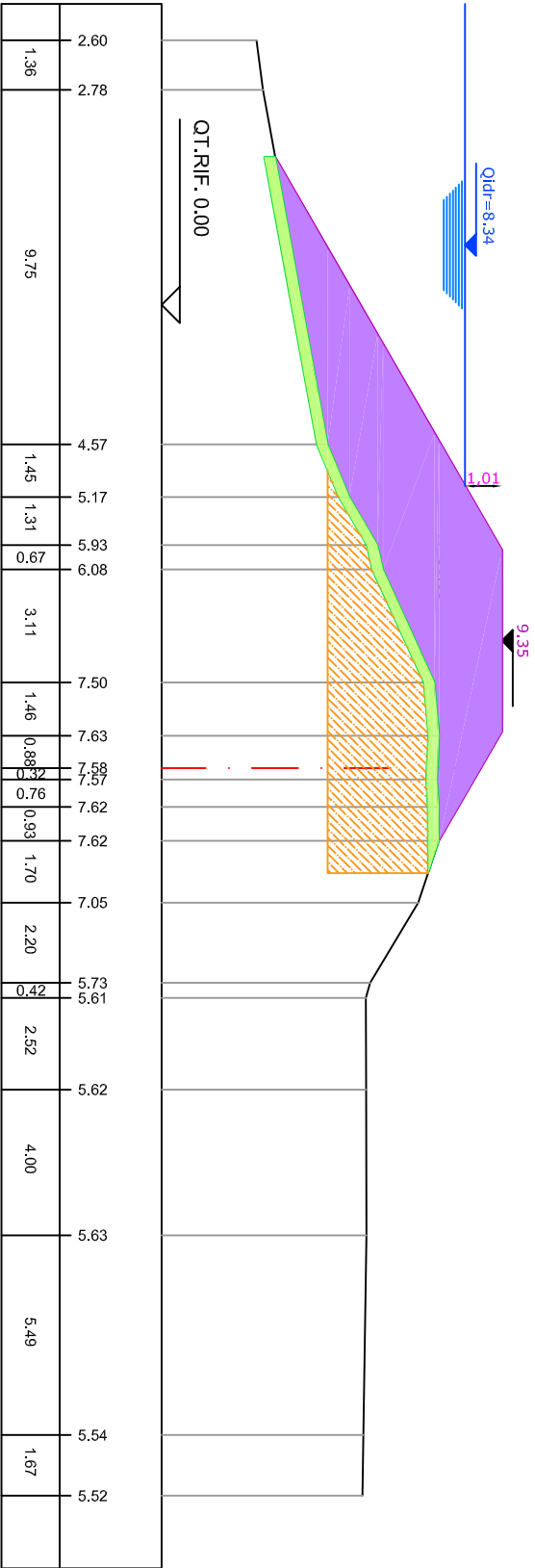
SEZIONE N. : D131 - (PROG. 3250.0)



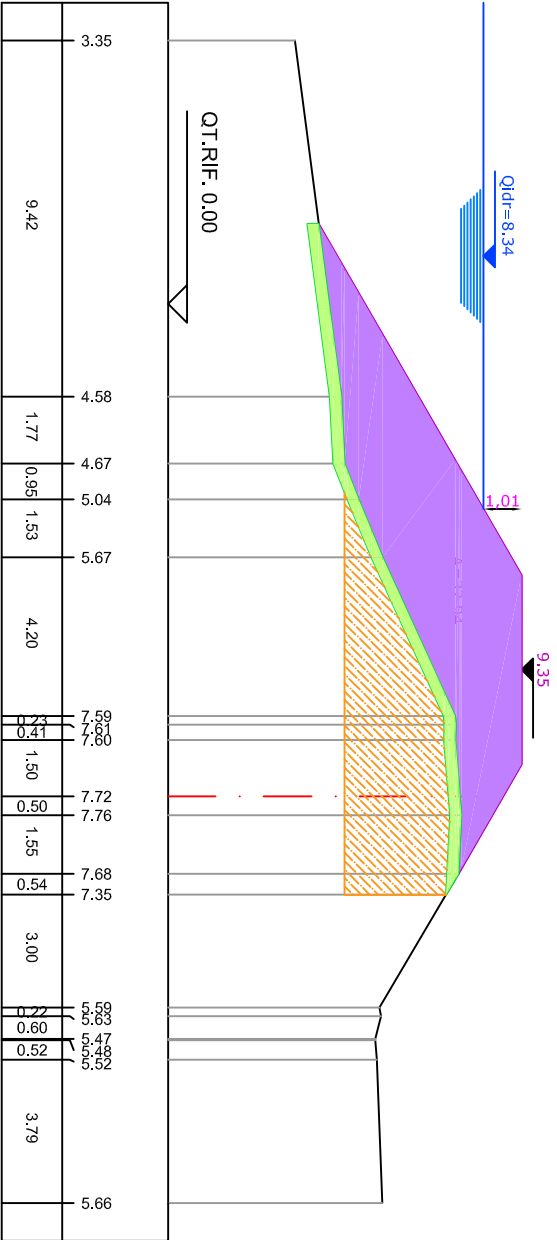
SEZIONE N. : D130 - (PROG. 3225.0)



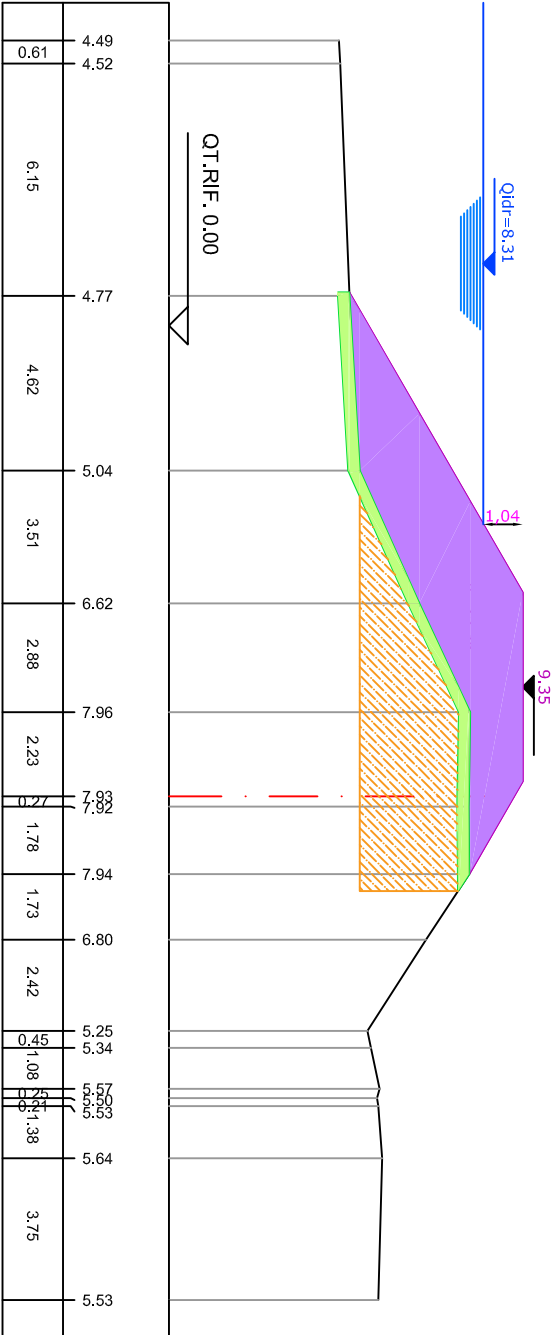
SEZIONE N. : D132 - (PROG. 3275.0)



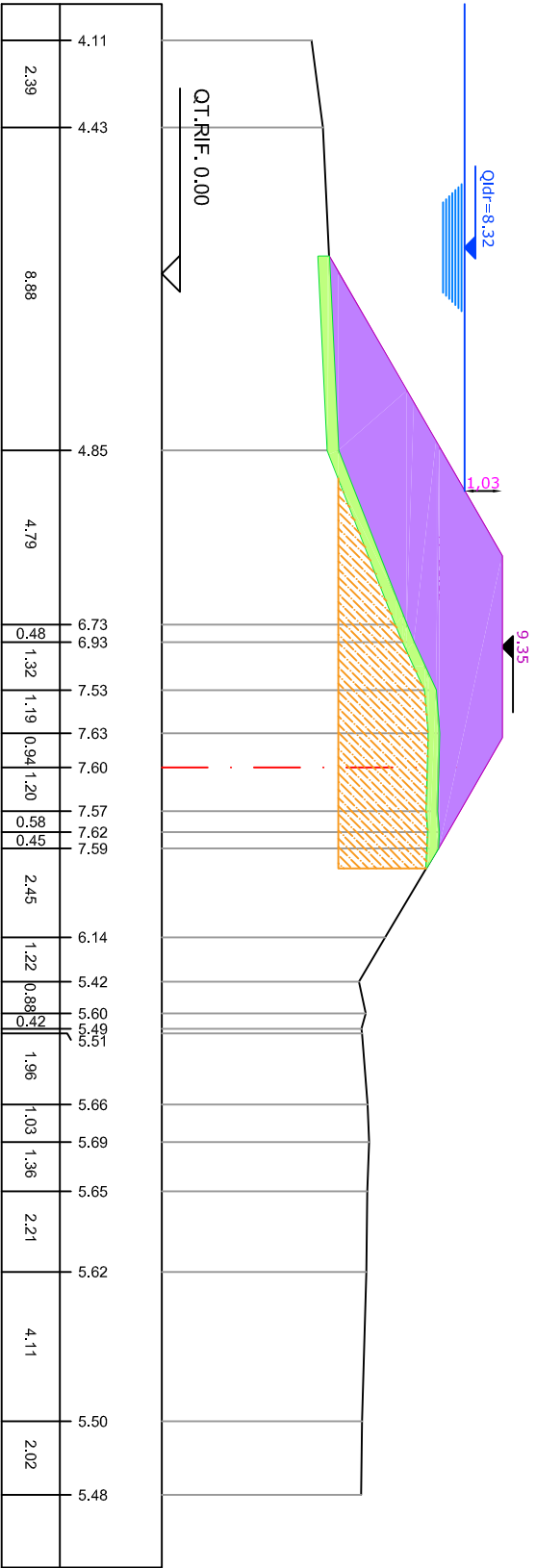
SEZIONE N. : D133 - (PROG. 3300.0)



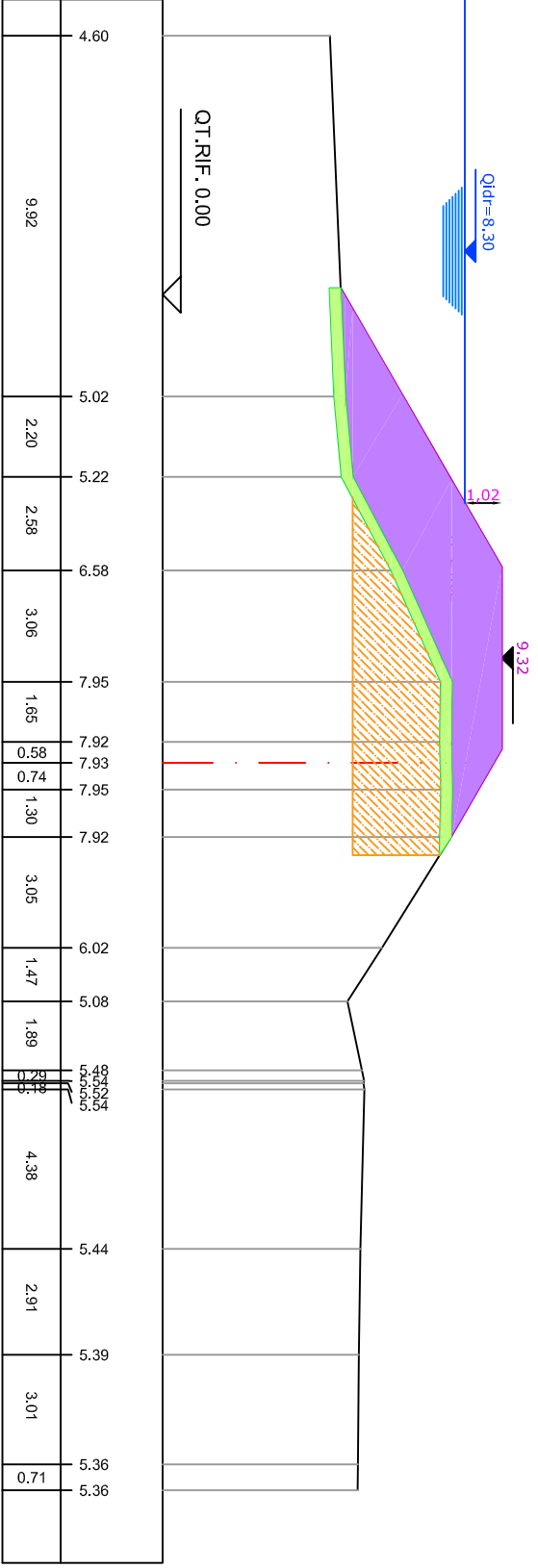
SEZIONE N. : D135 - (PROG. 3350.0)



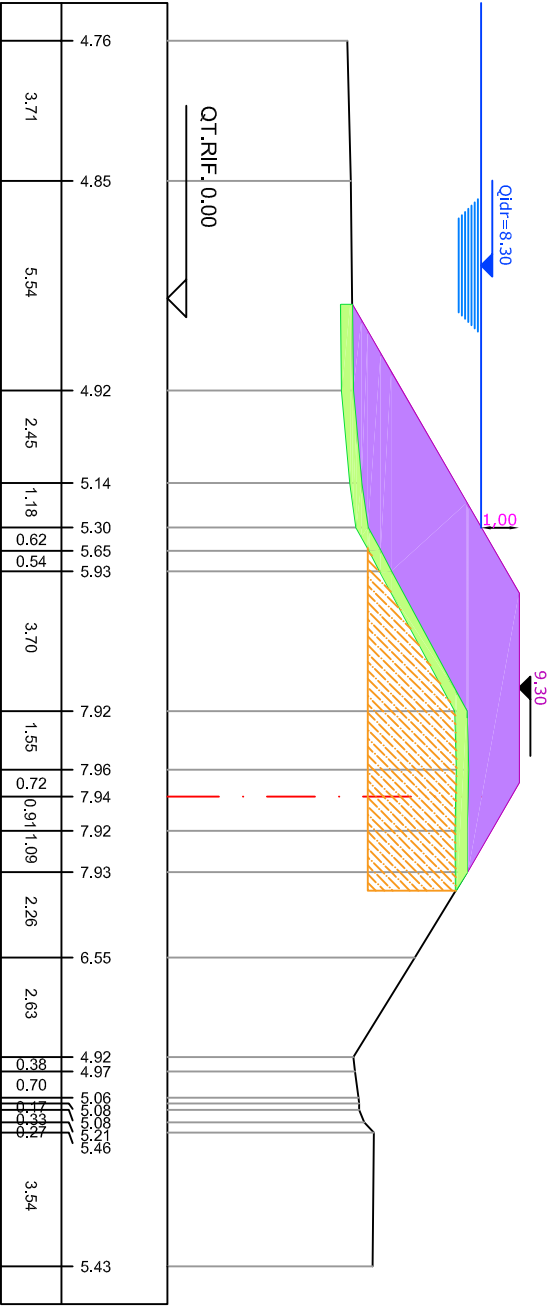
SEZIONE N. : D134 - (PROG. 3325.0)



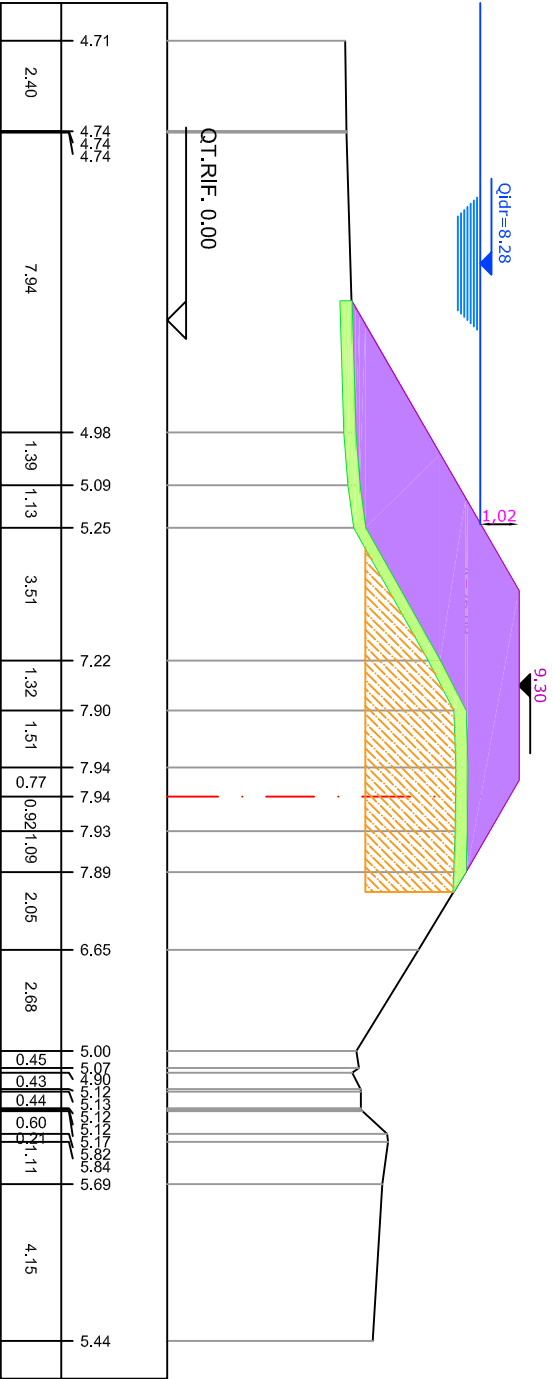
SEZIONE N. : D136 - (PROG. 3375.0)



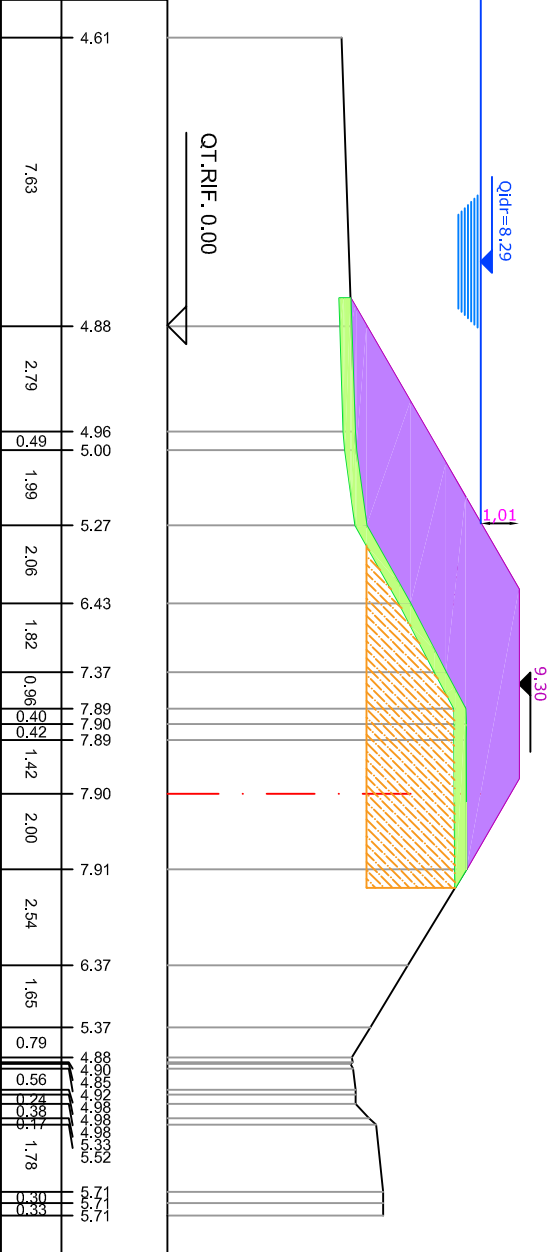
SEZIONE N. : D137 - (PROG. 3400.0)



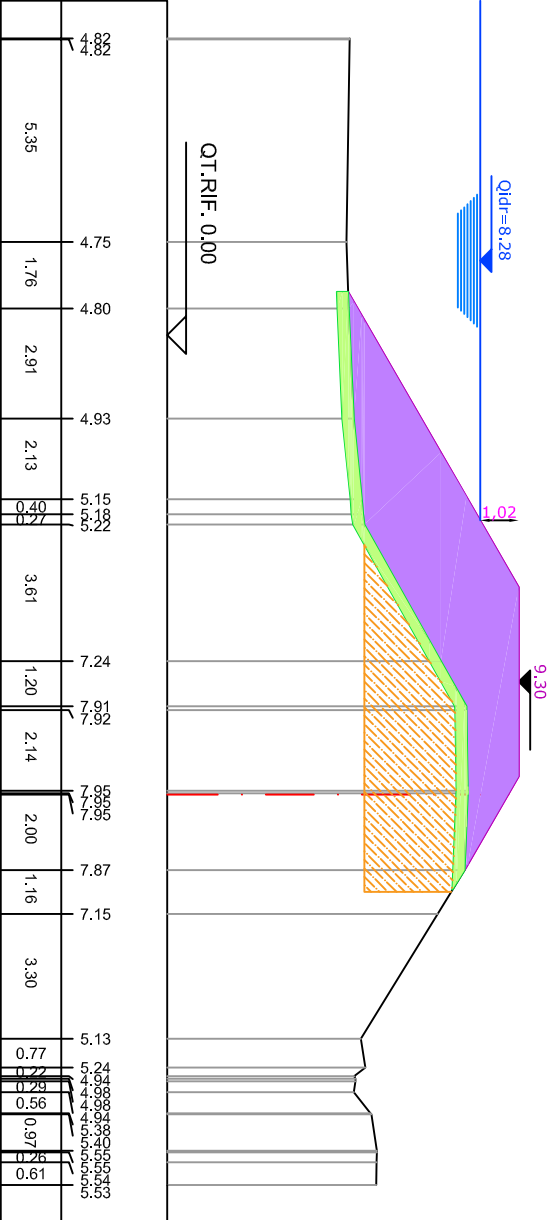
SEZIONE N. : D139 - (PROG. 3450.0)



SEZIONE N. : D138 - (PROG. 3425.0)



SEZIONE N. : D140 - (PROG. 3475.0)

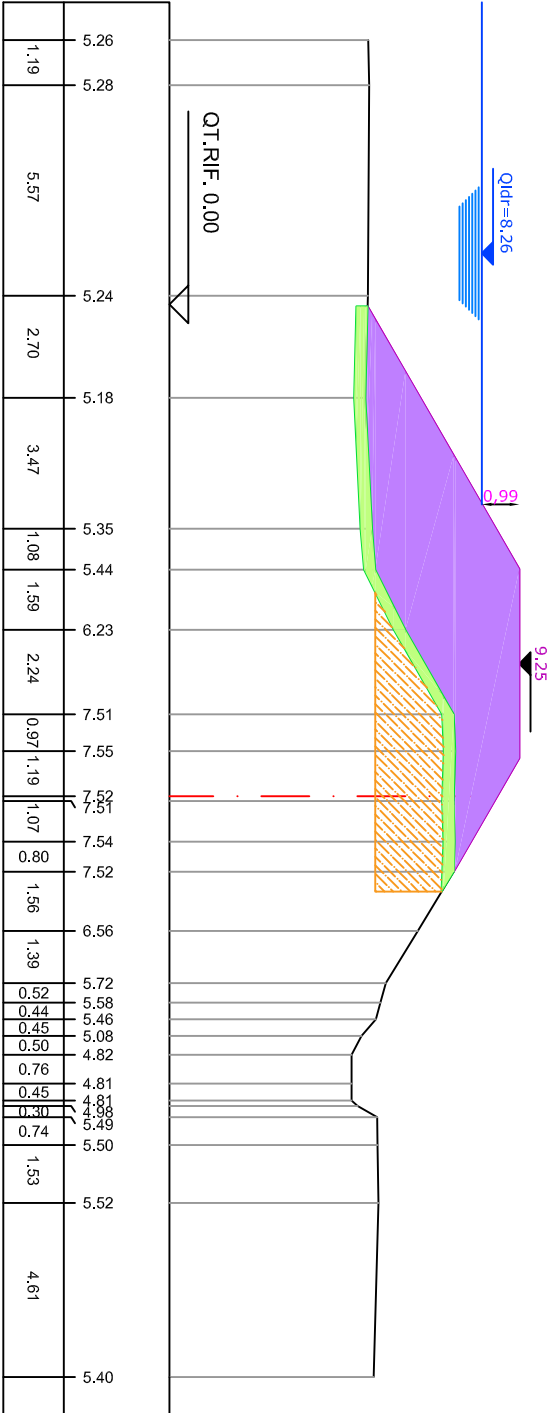




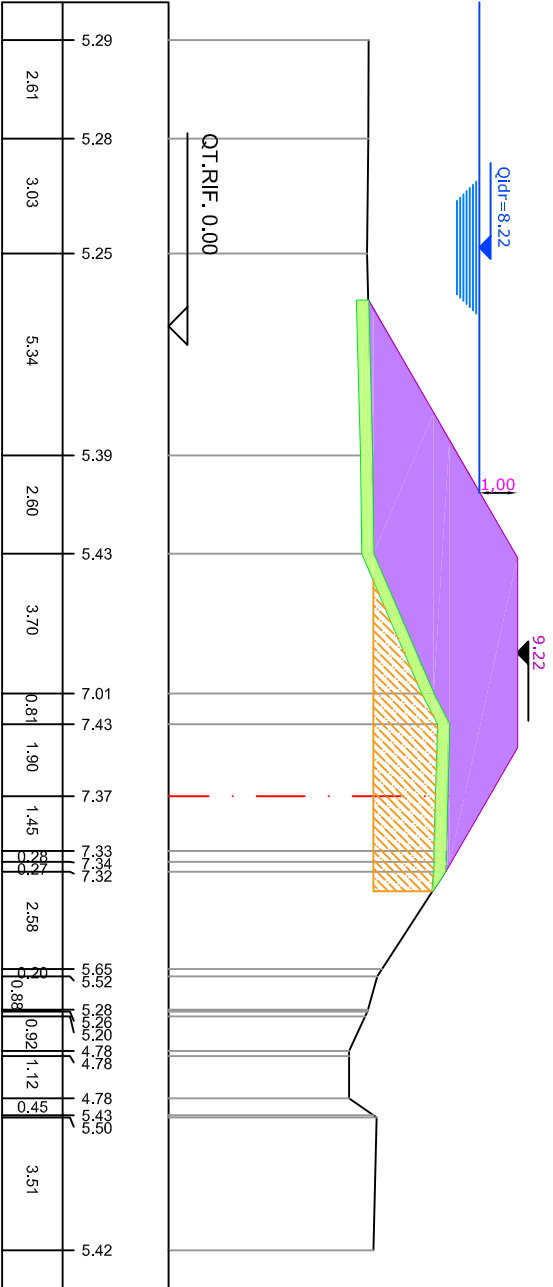




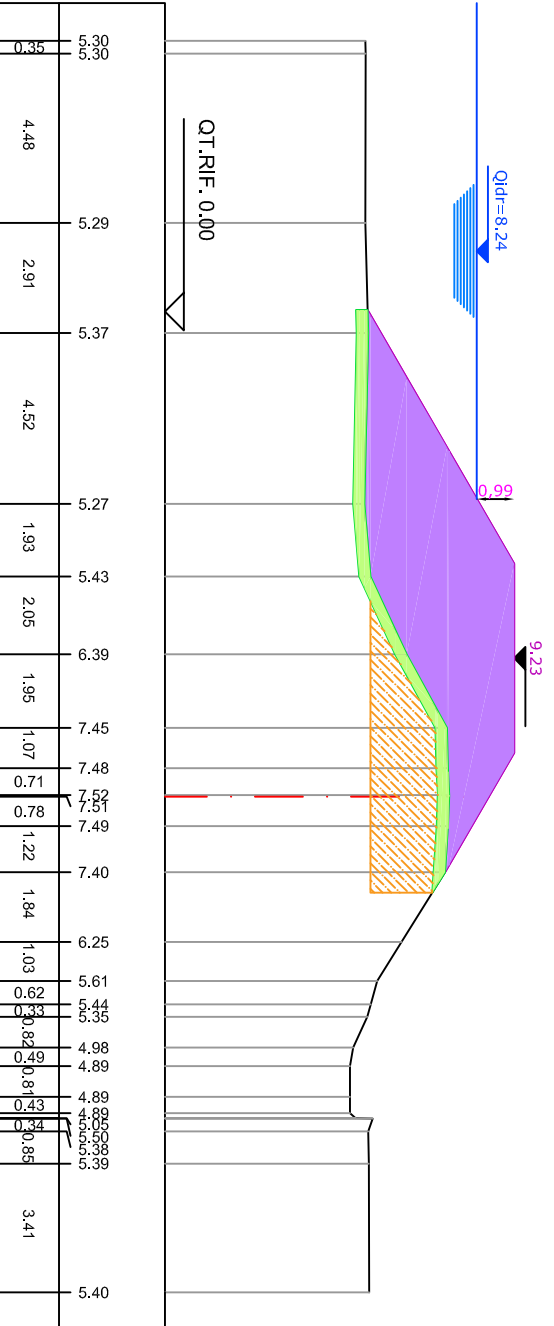
SEZIONE N. : D149 - (PROG. 3700.0)



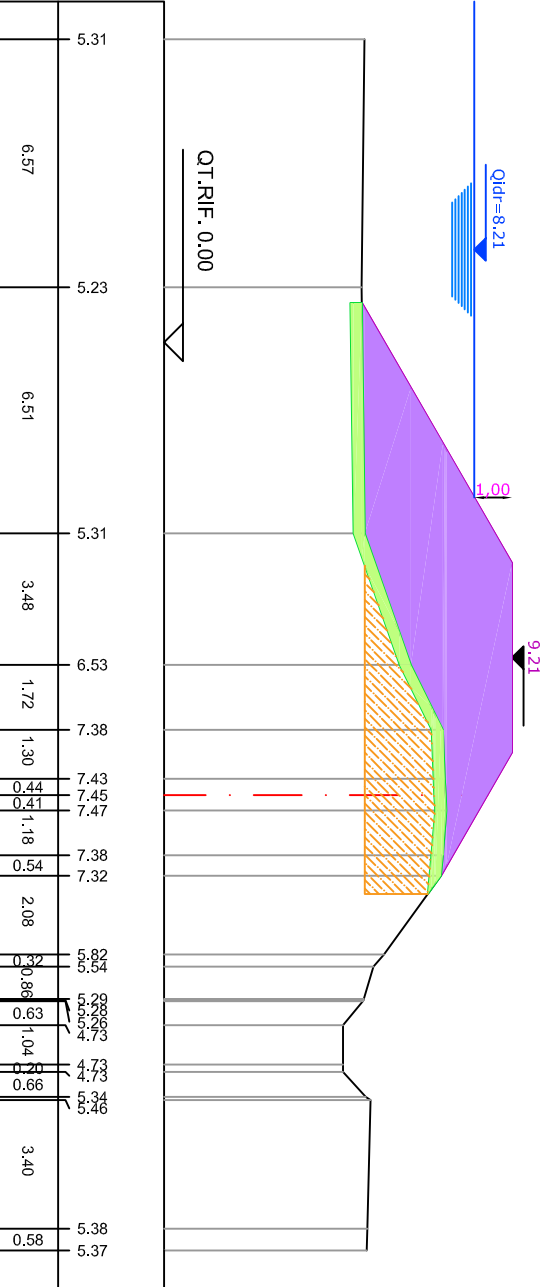
SEZIONE N. : D151 - (PROG. 3750.0)

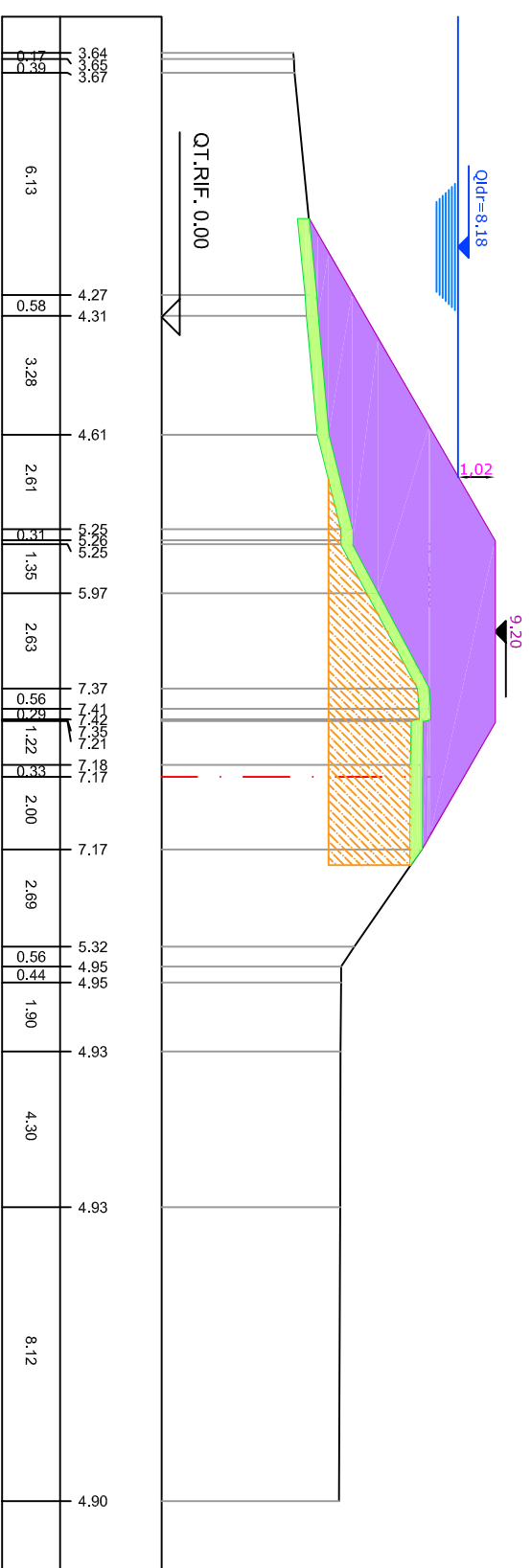
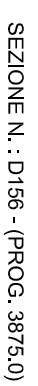
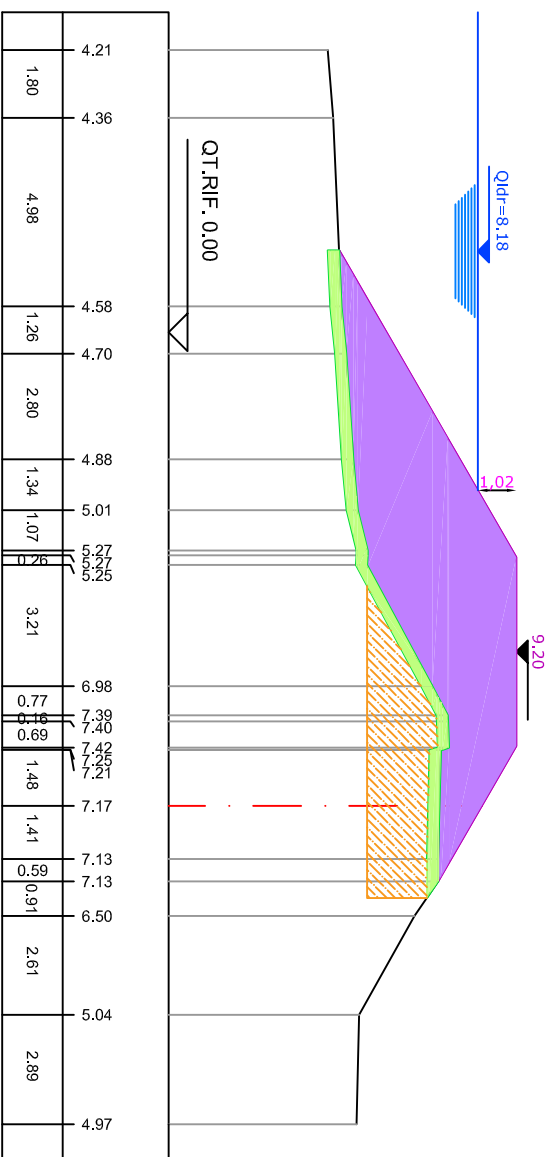
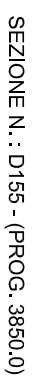
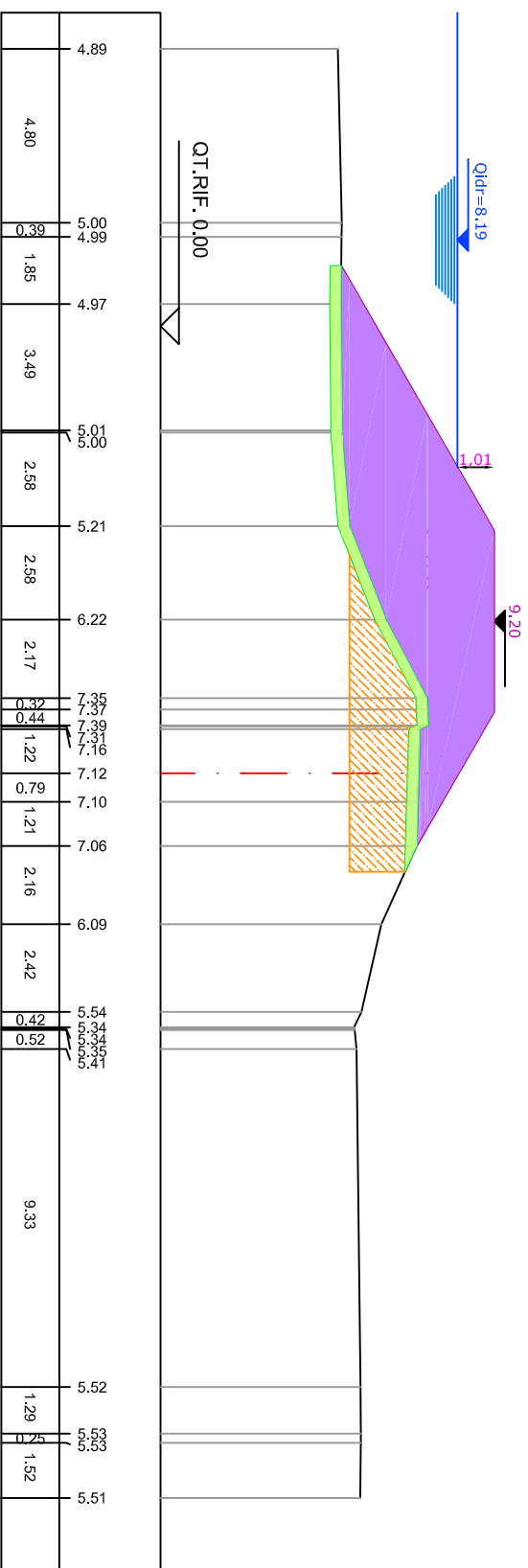
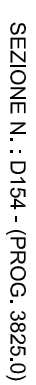
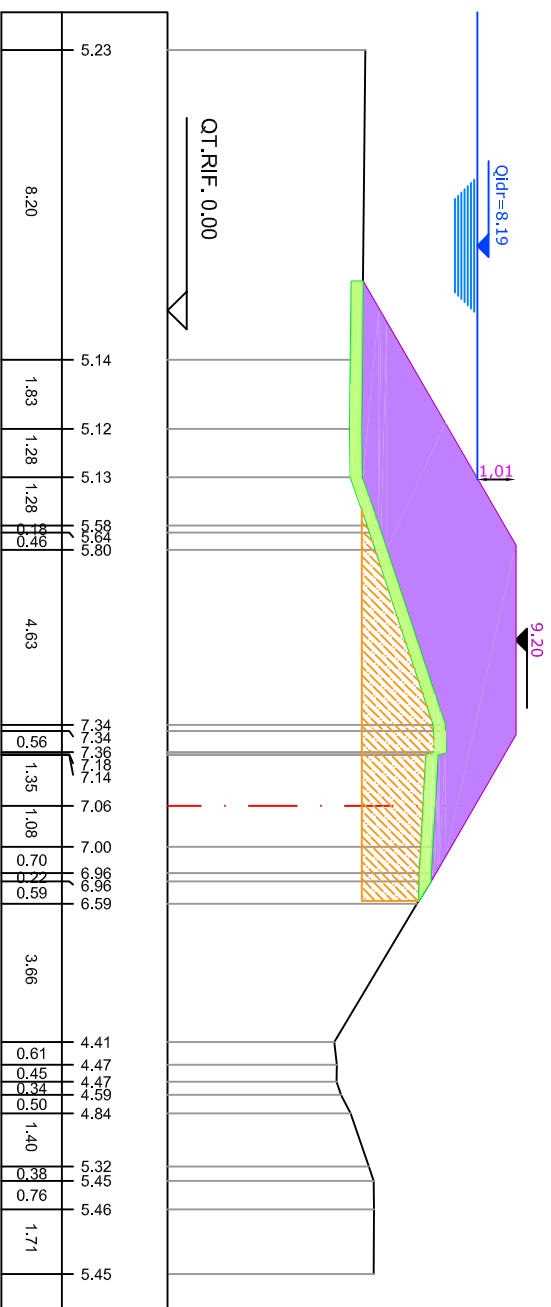
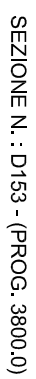


SEZIONE N. : D150 - (PROG. 3725.0)

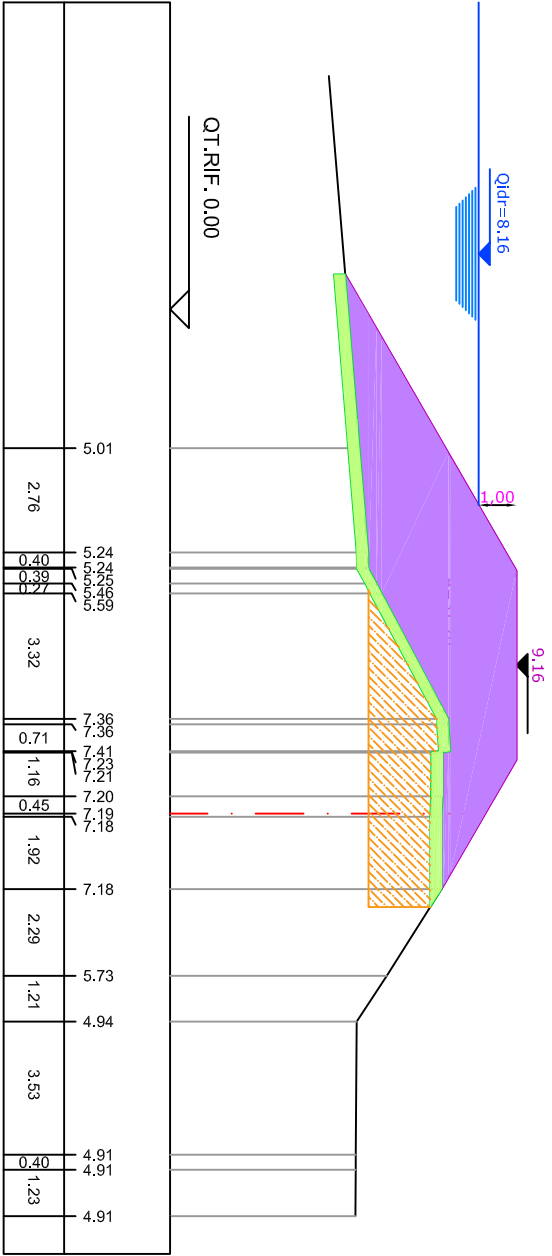


SEZIONE N. : D152 - (PROG. 3775.0)

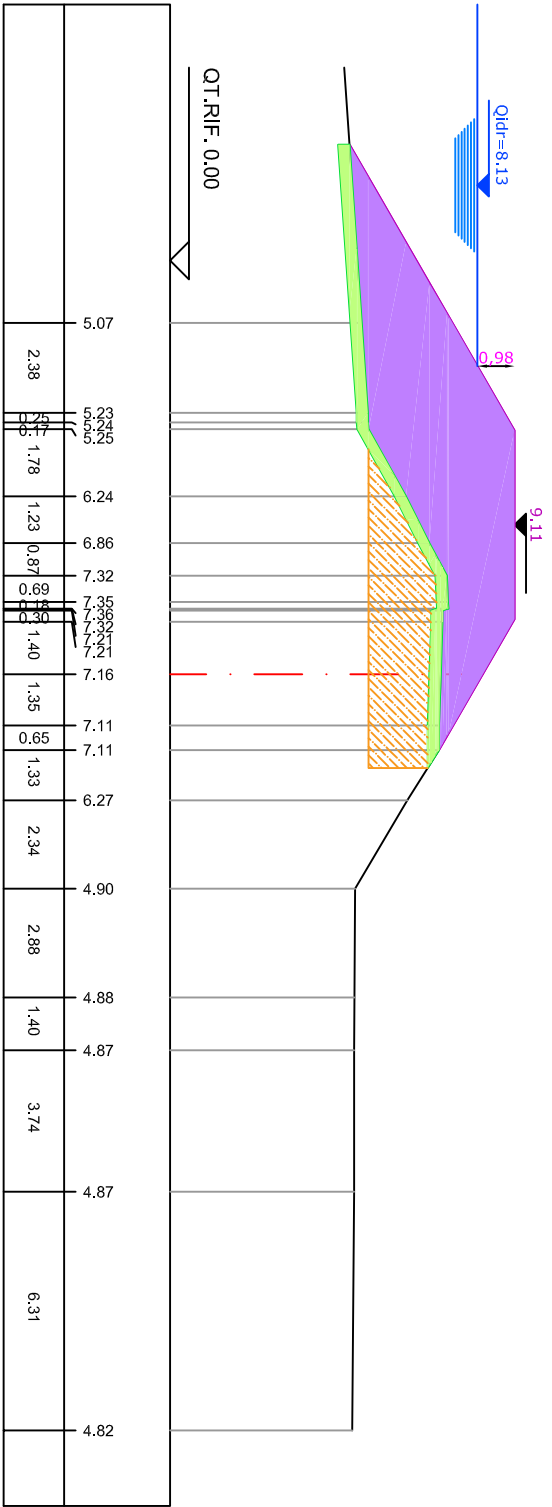




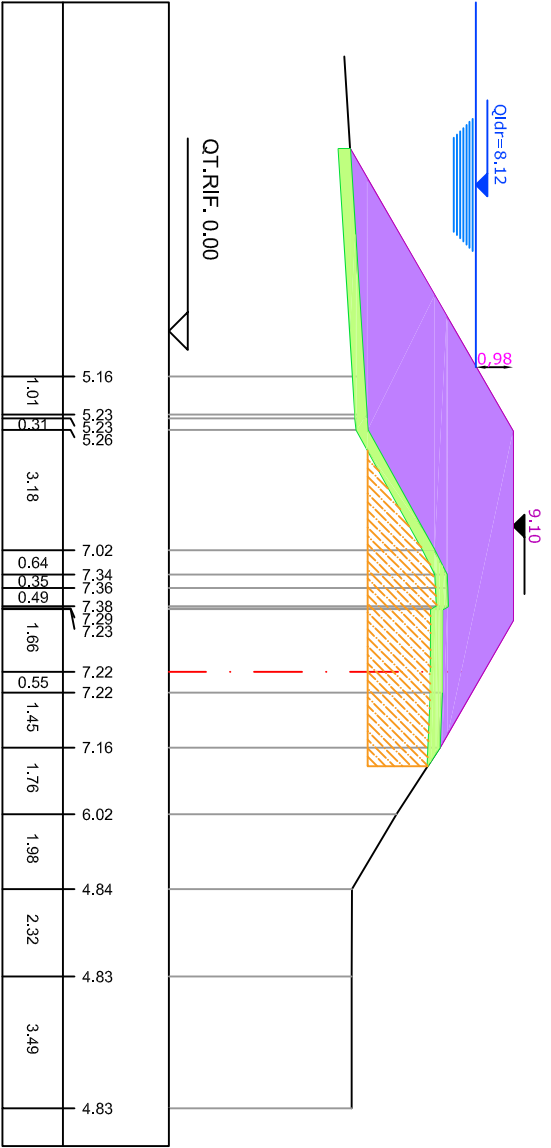
SEZIONE N. : D157 - (PROG. 3900.0)



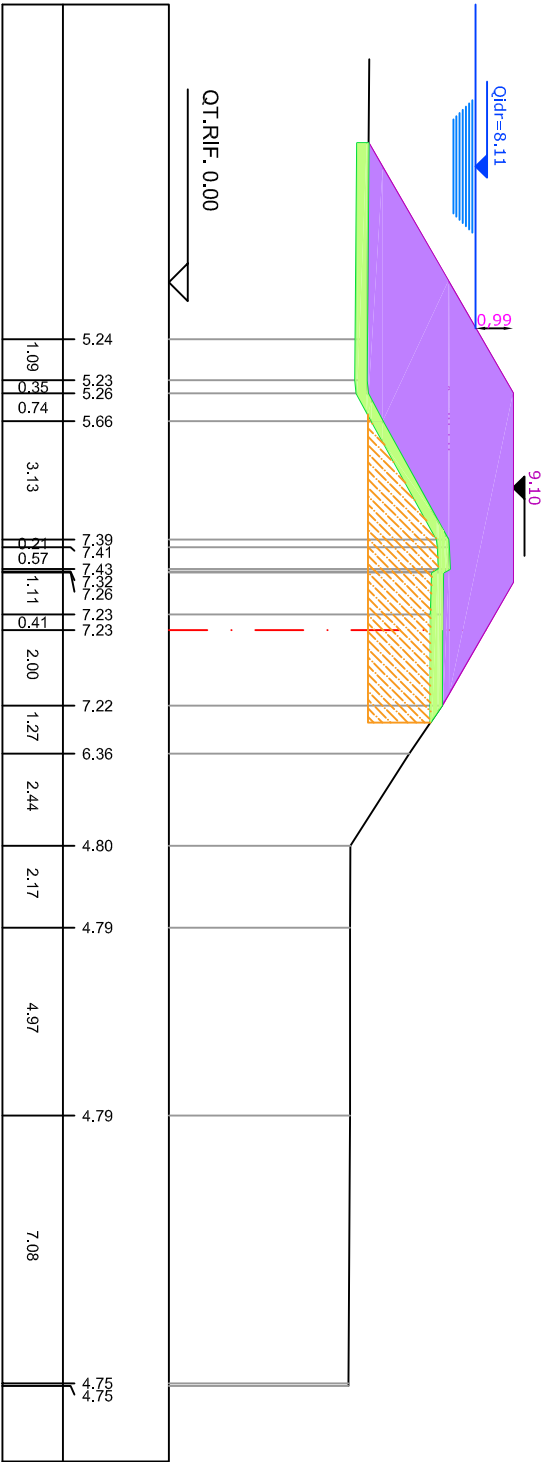
SEZIONE N. : D158 - (PROG. 3925.0)



SEZIONE N. : D159 - (PROG. 3950.0)

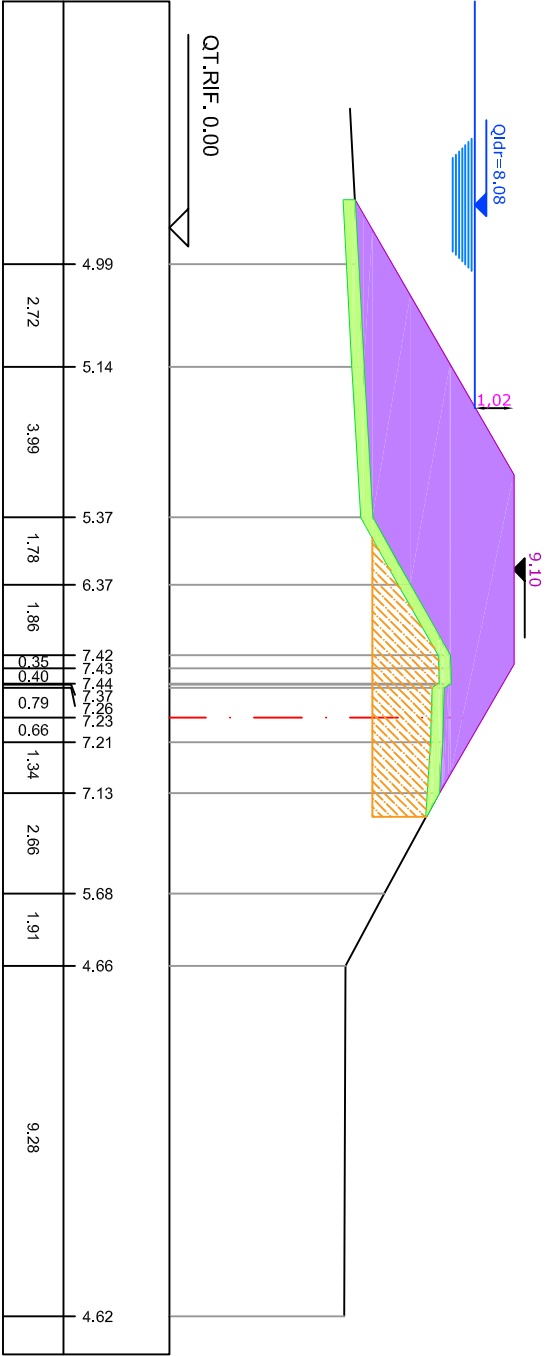


SEZIONE N. : D160 - (PROG. 3975.0)

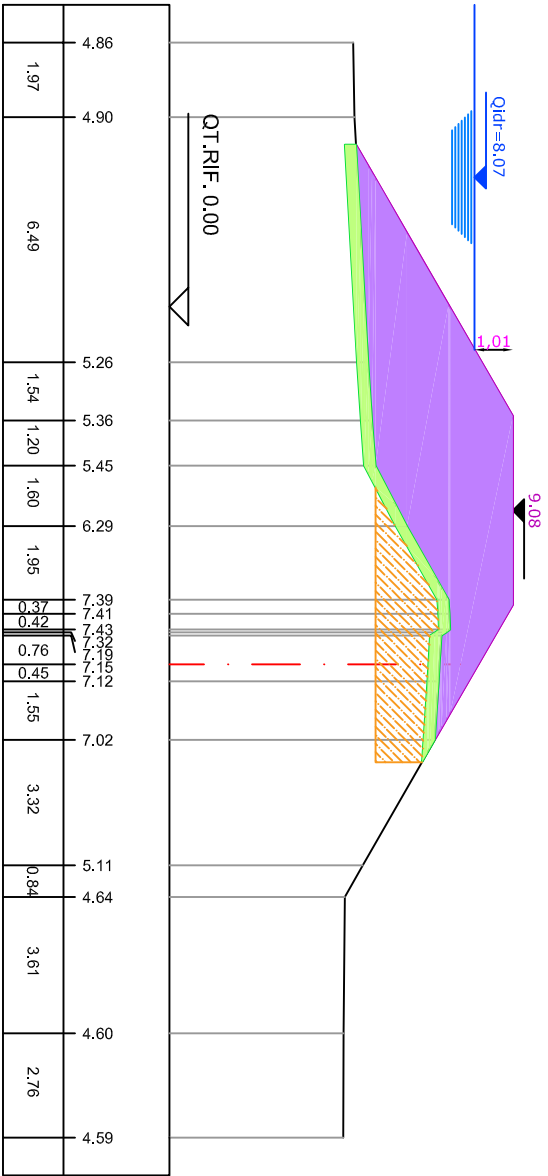




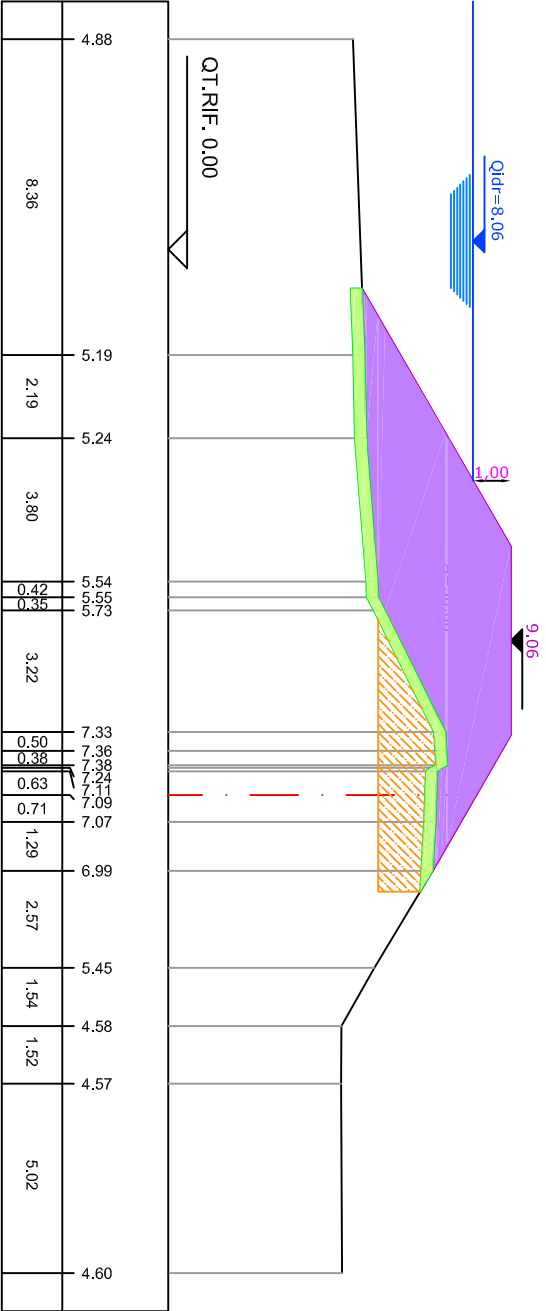
SEZIONE N. : D165 - (PROG. 4100.0)



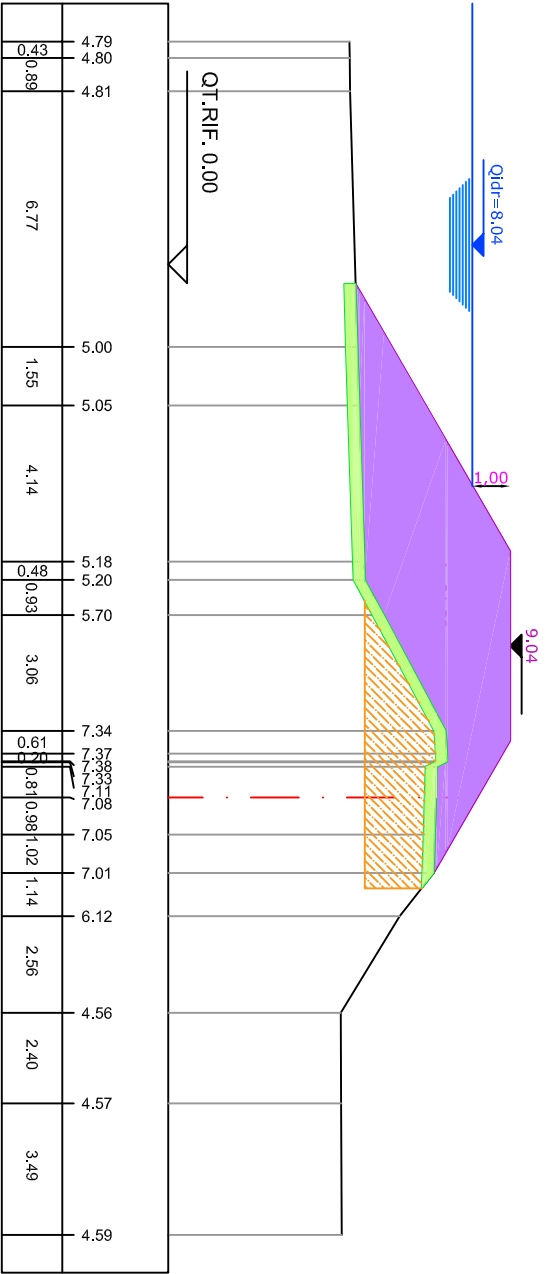
SEZIONE N. : D166 - (PROG. 4125.0)



SEZIONE N. : D167 - (PROG. 4150.0)

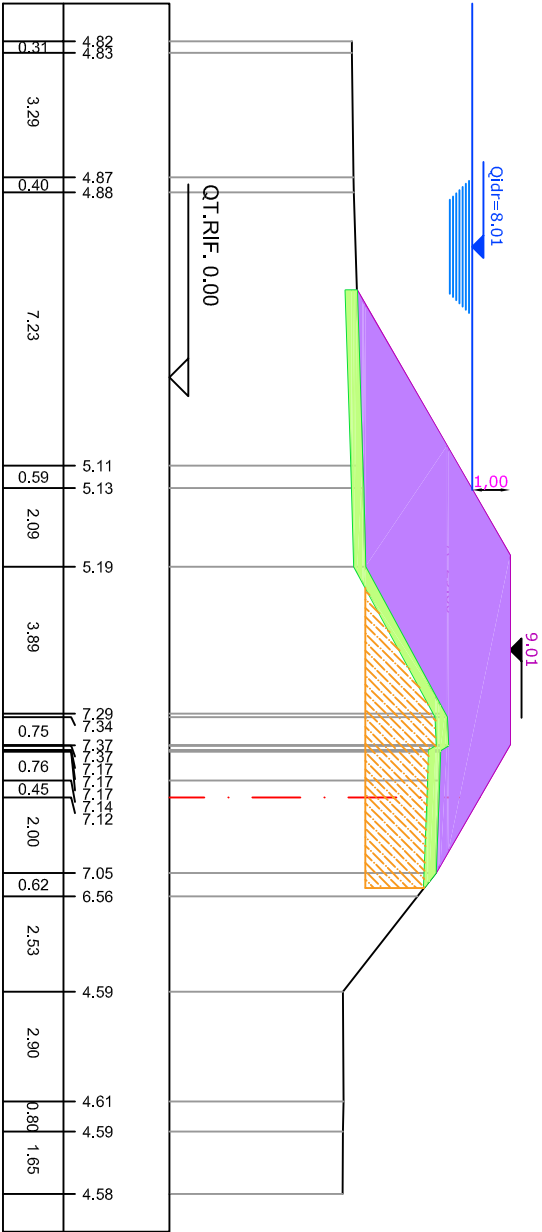


SEZIONE N. : D168 - (PROG. 4175.0)

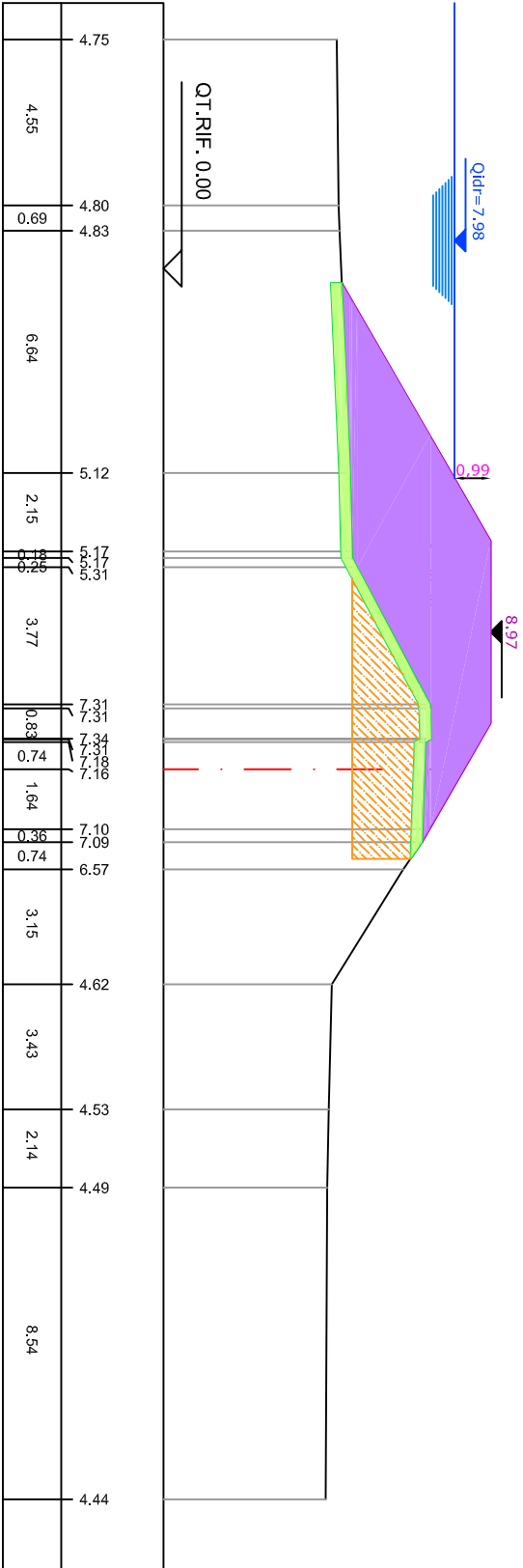




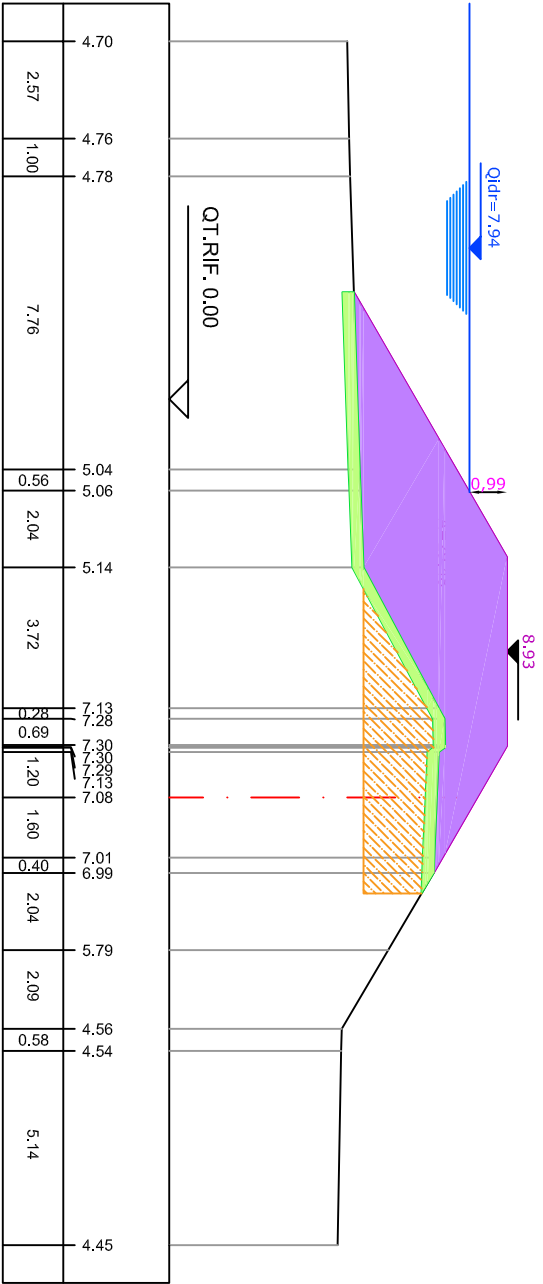
SEZIONE N. : D169 - (PROG. 4200.0)



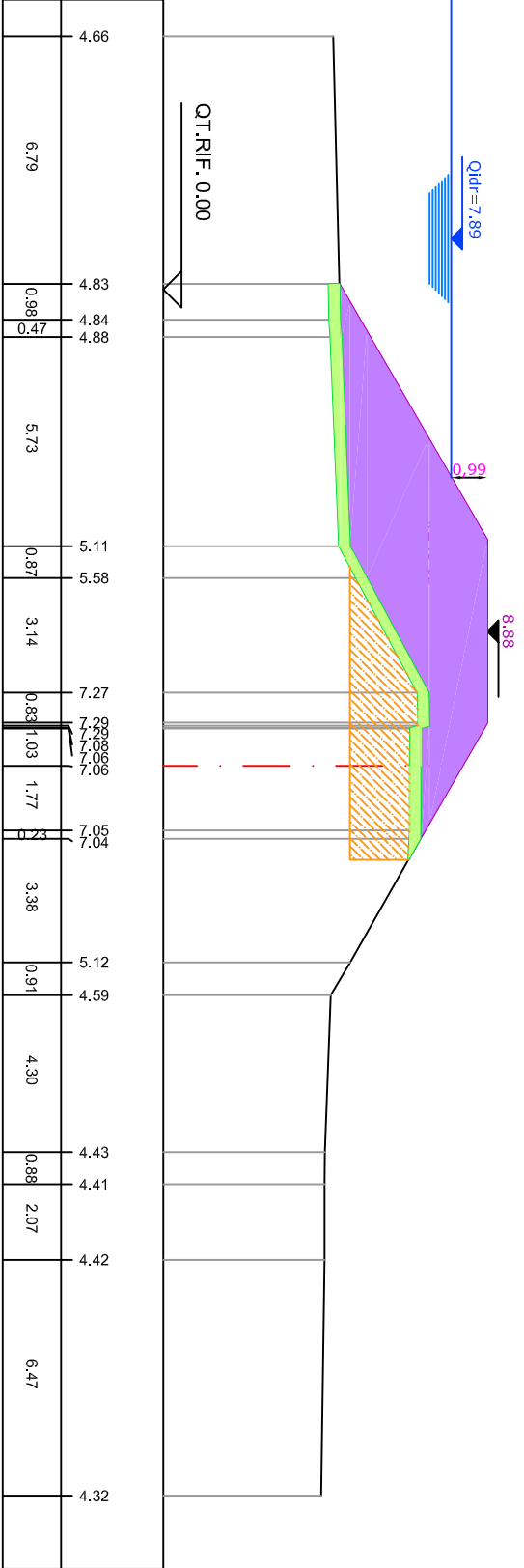
SEZIONE N. : D170 - (PROG. 4225.0)



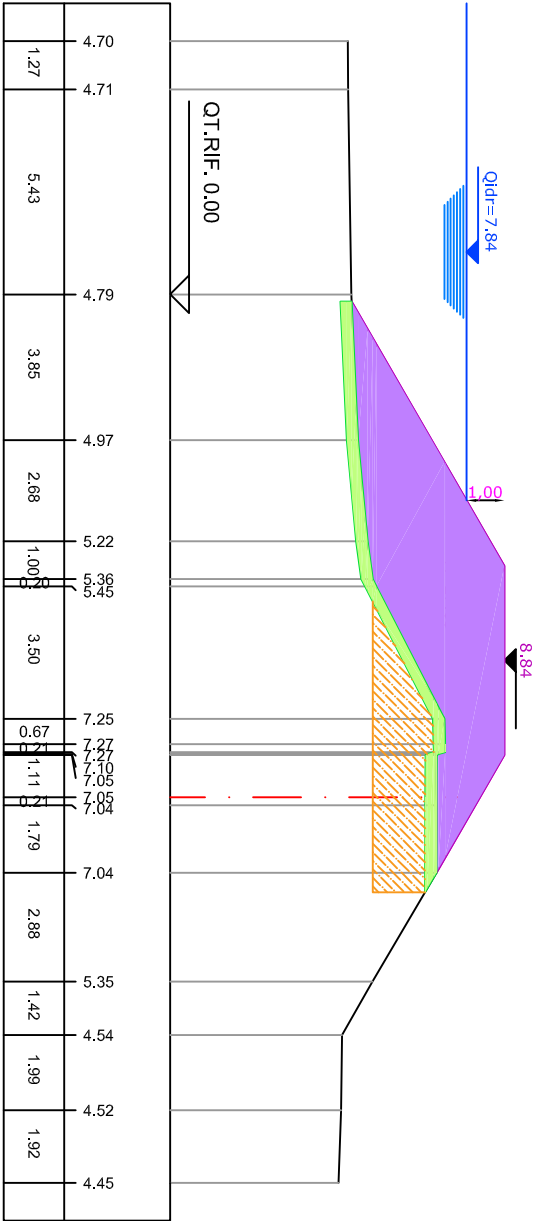
SEZIONE N. : D171 - (PROG. 4250.0)



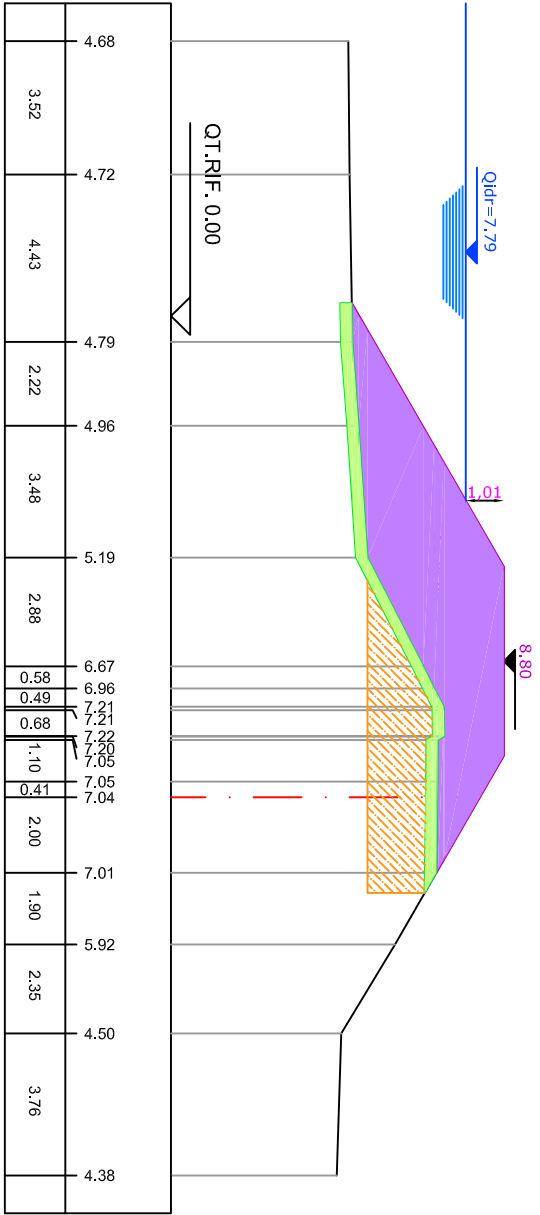
SEZIONE N. : D172 - (PROG. 4275.0)



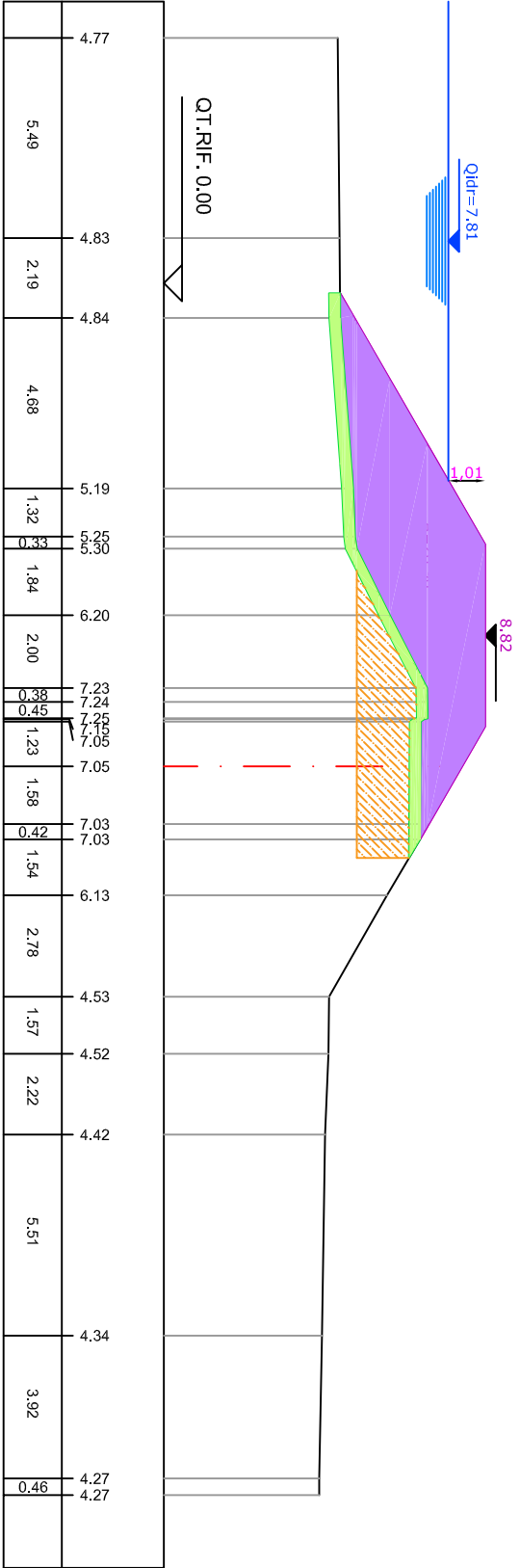
SEZIONE N. : D173 - (PROG. 4300.0)



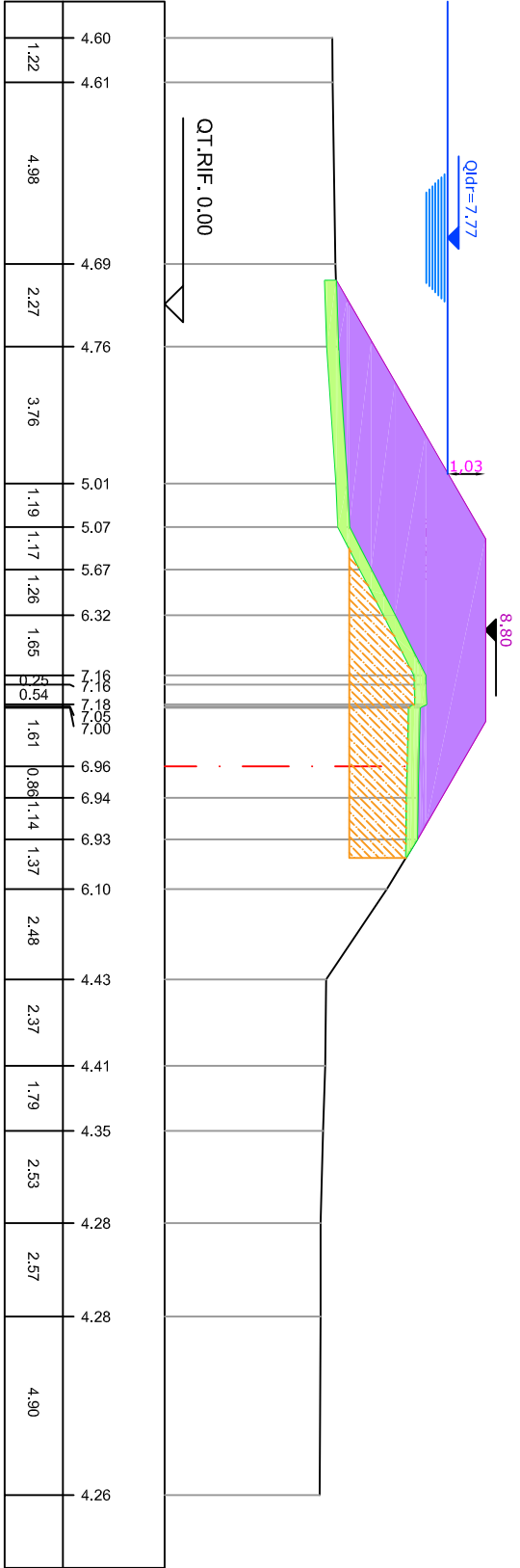
SEZIONE N. : D175 - (PROG. 4350.0)



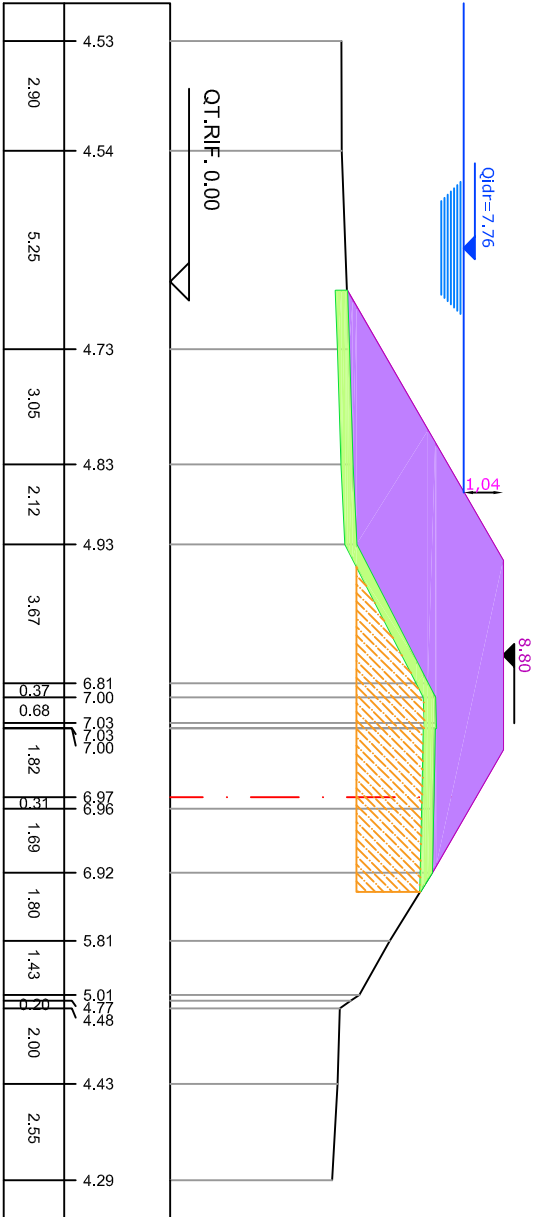
SEZIONE N. : D174 - (PROG. 4325.0)



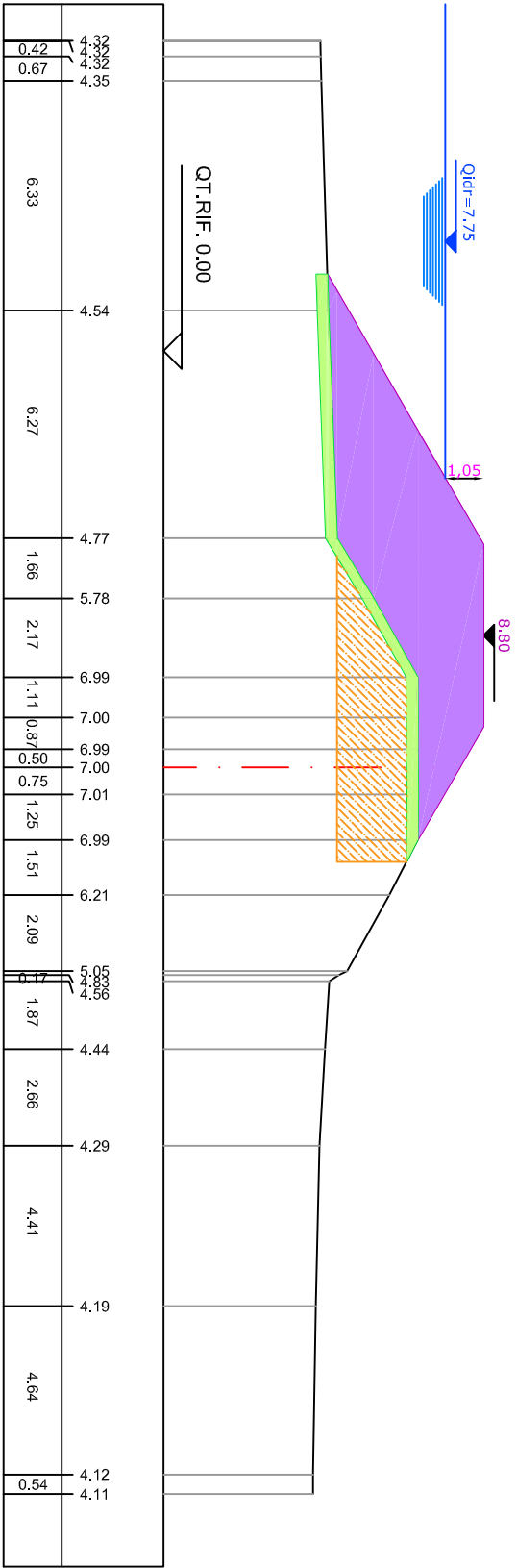
SEZIONE N. : D176 - (PROG. 4375.0)



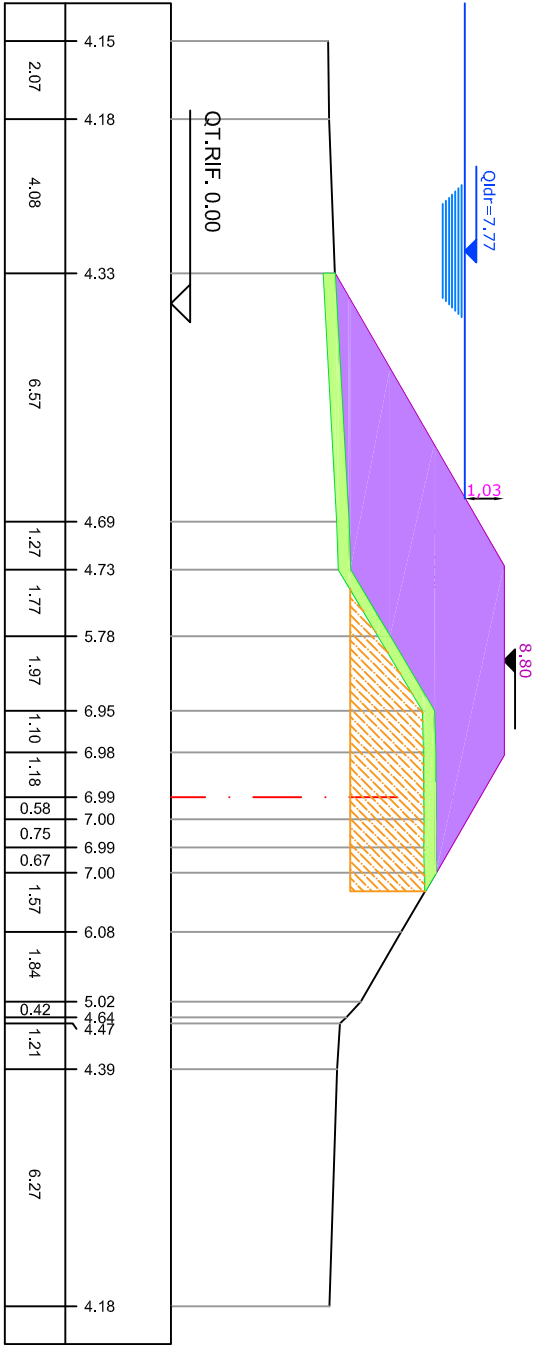
SEZIONE N. : D177 - (PROG. 4400.0)



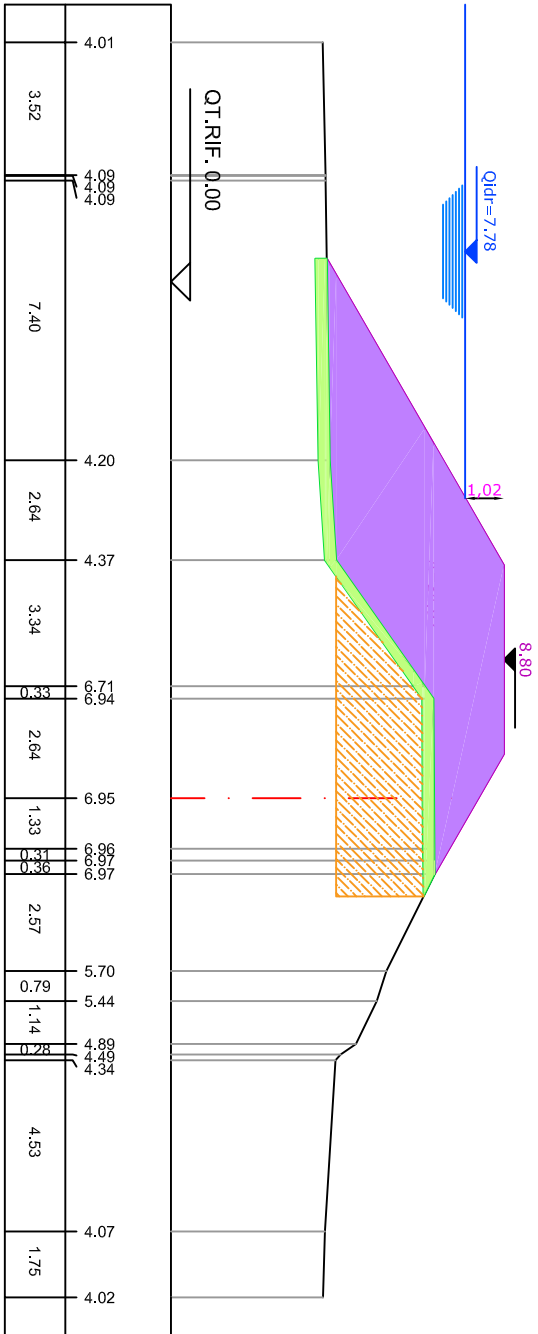
SEZIONE N. : D178 - (PROG. 4425.0)



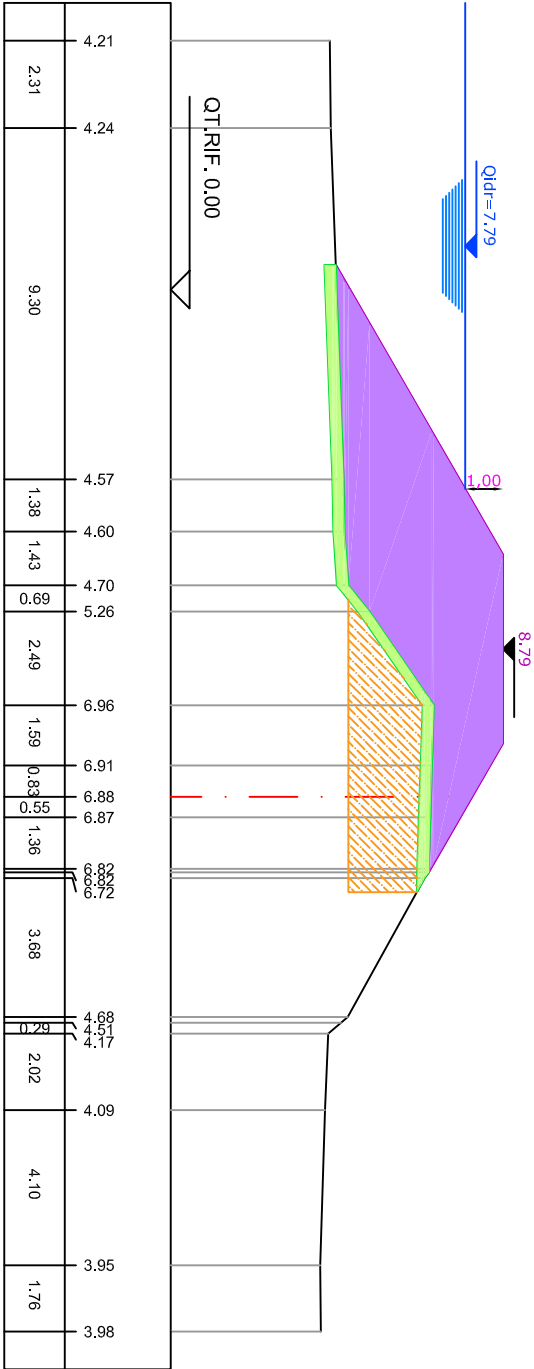
SEZIONE N. : D179 - (PROG. 4450.0)



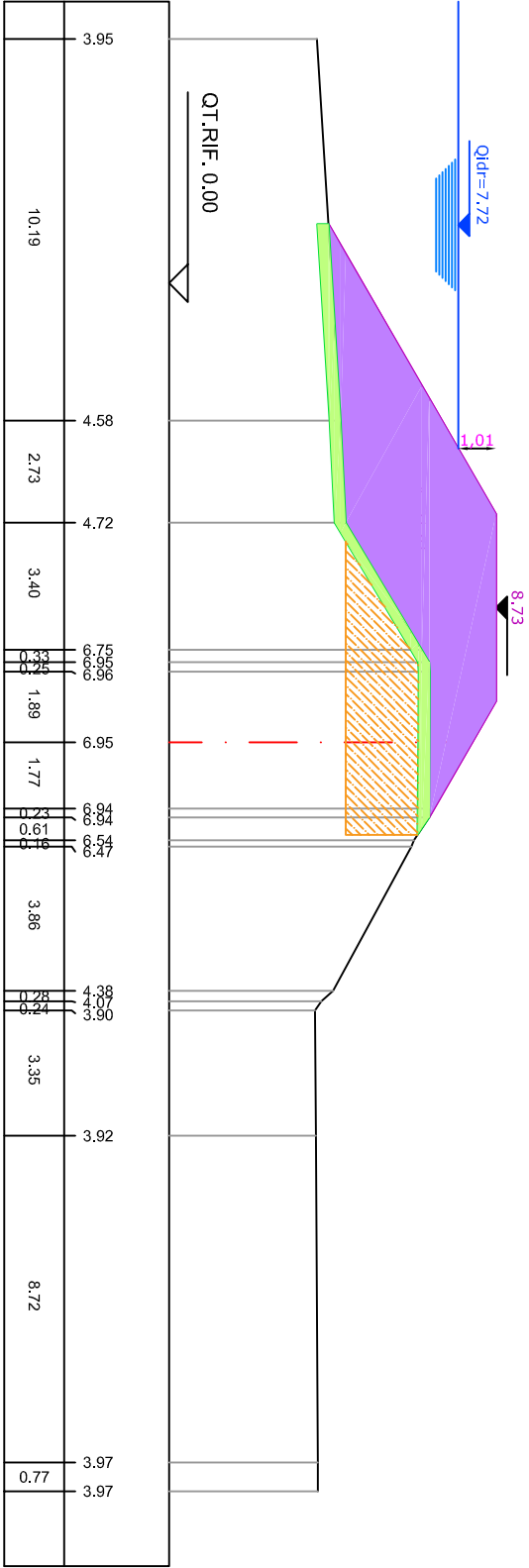
SEZIONE N. : D180 - (PROG. 4475.0)



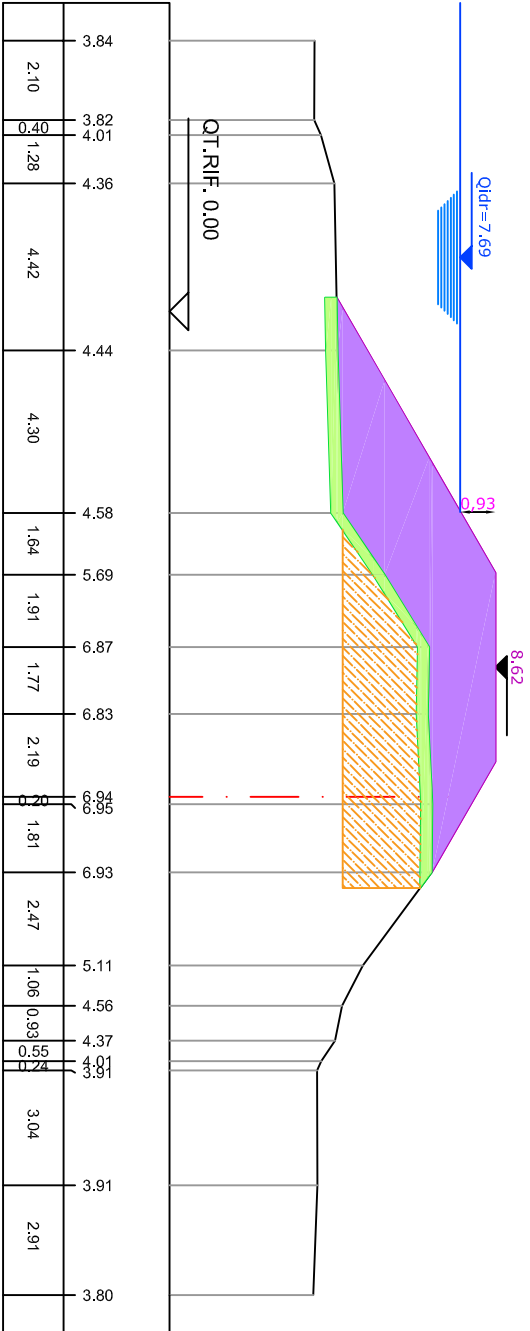
SEZIONE N. : D181 - (PROG. 4500.0)



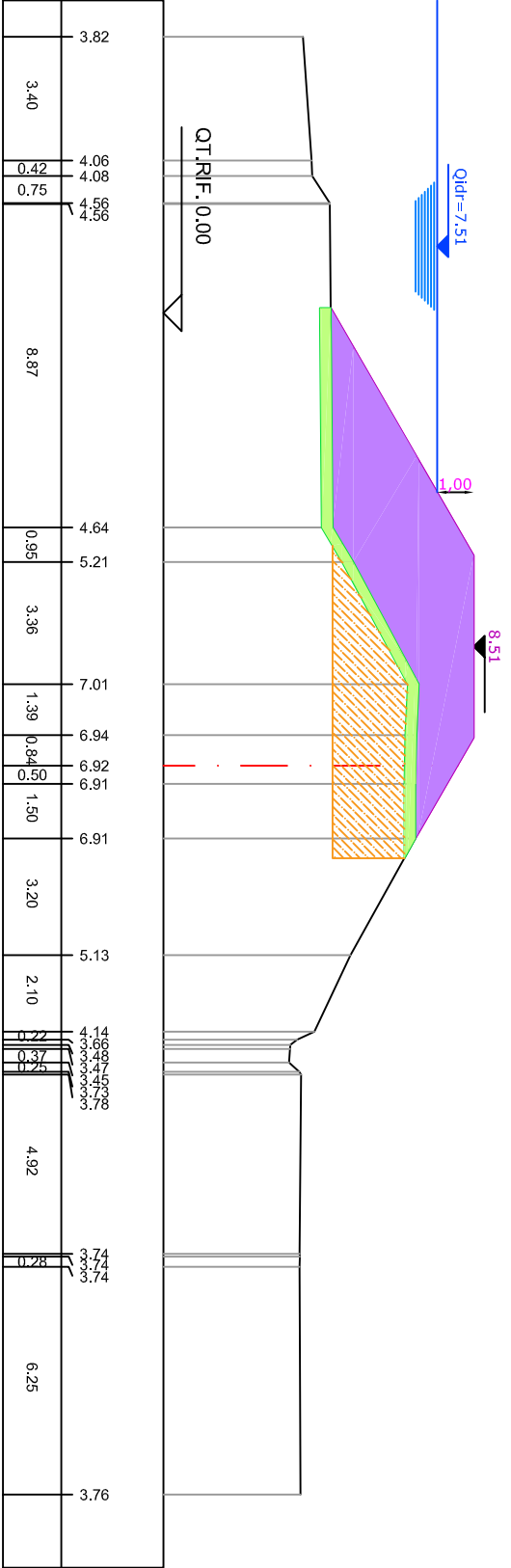
SEZIONE N. : D182 - (PROG. 4525.0)



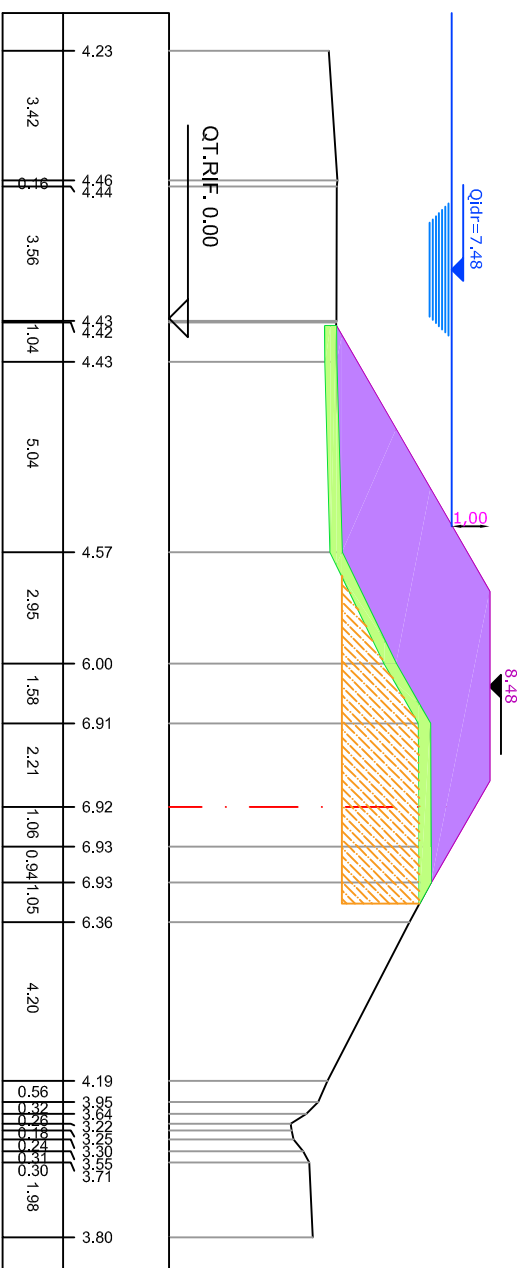
SEZIONE N. : D183 - (PROG. 4550.0)



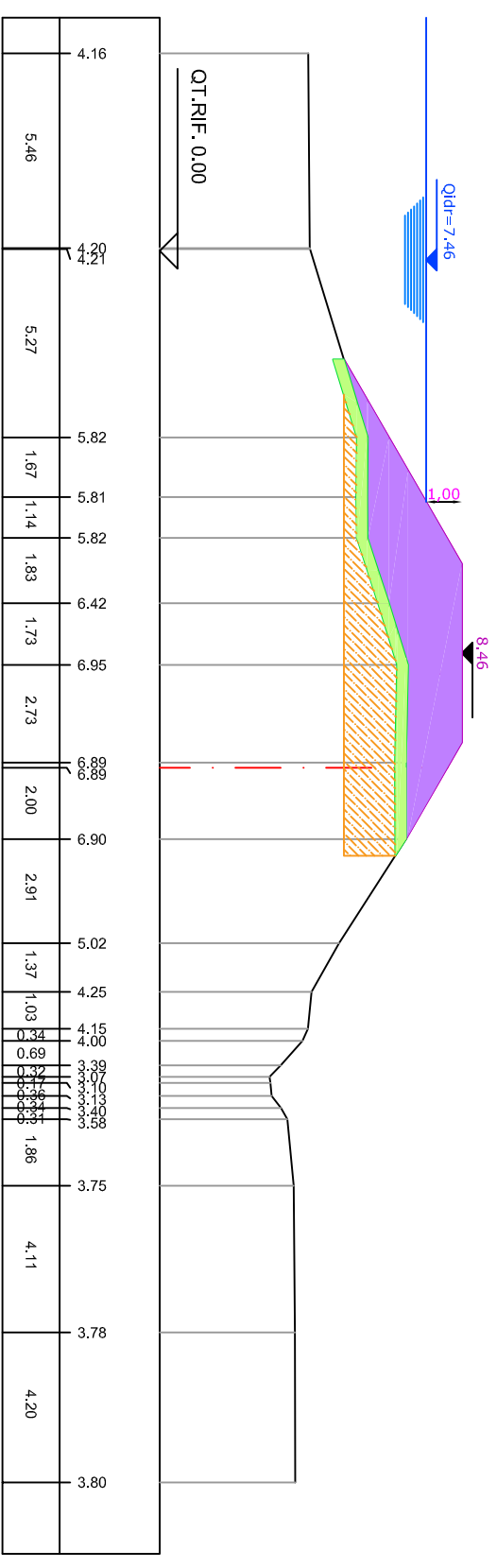
SEZIONE N. : D184 - (PROG. 4575.0)



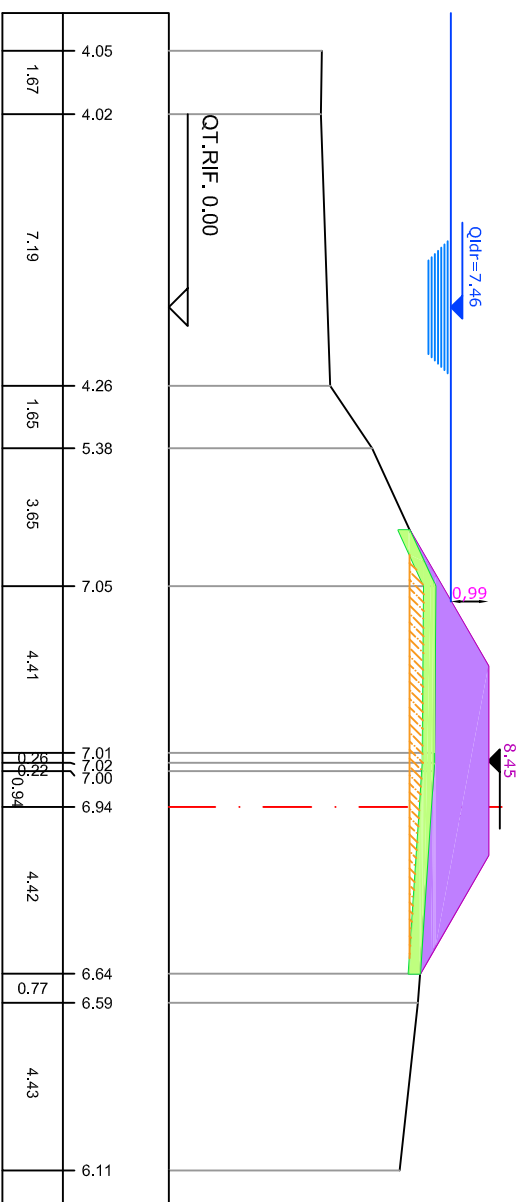
## SEZIONE N. : D185 - (PROG. 4600.0)



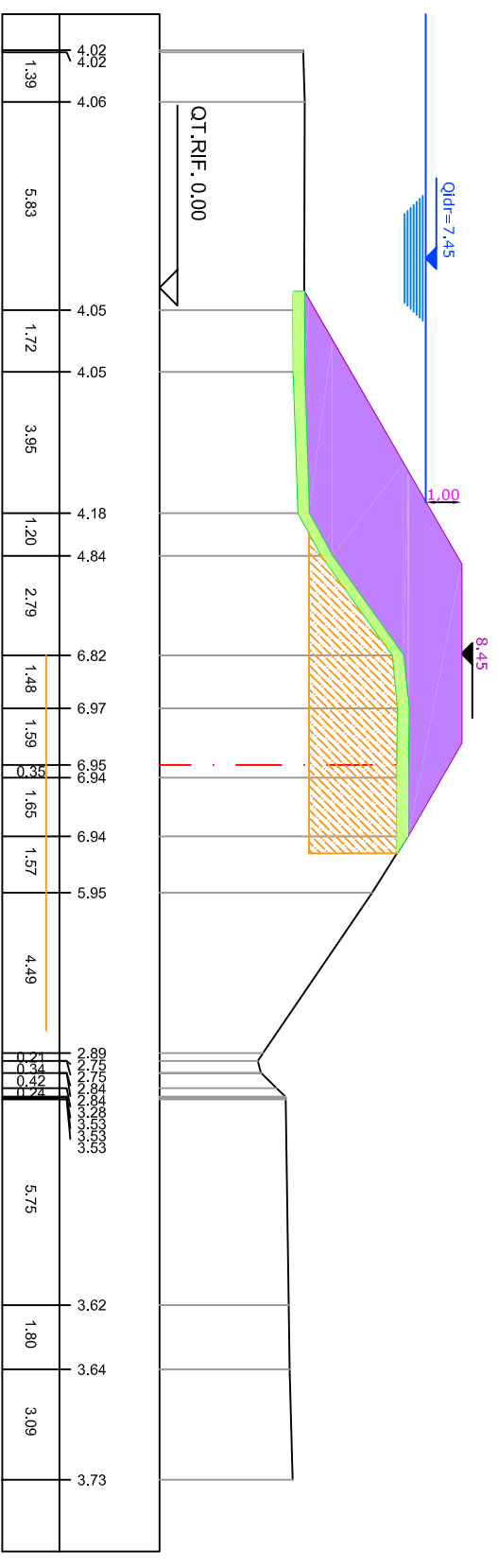
SEZIONE N. : D186 - (PROG. 4625.0)



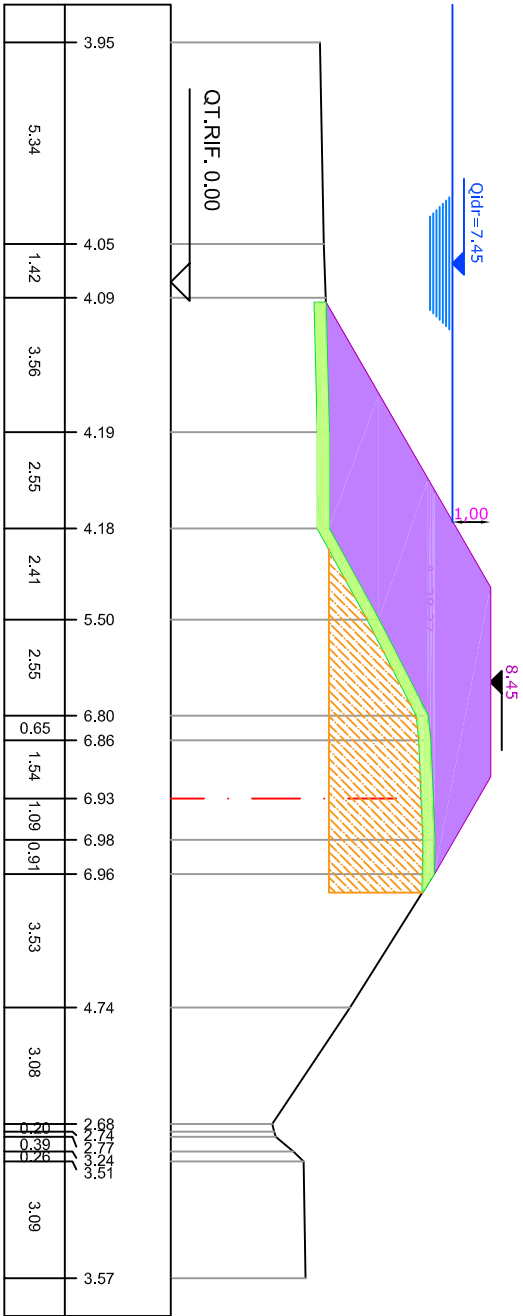
## SEZIONE N. : D187 - (PROG. 4650.0)



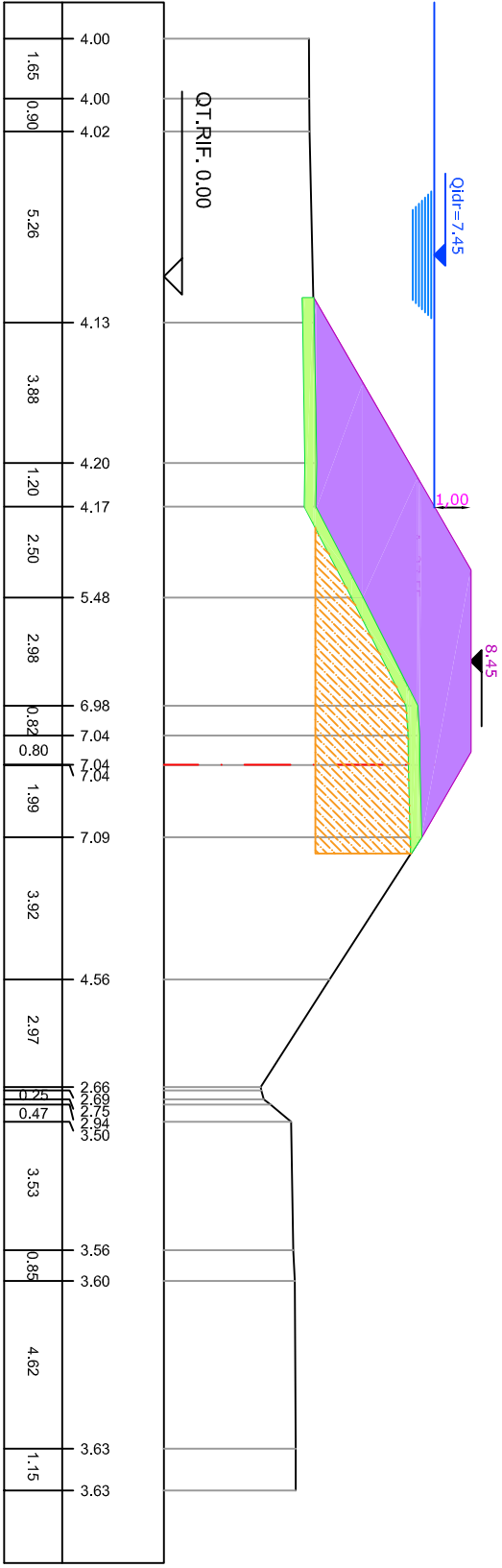
## SEZIONE N.: D188 - (PROG. 4675.0)



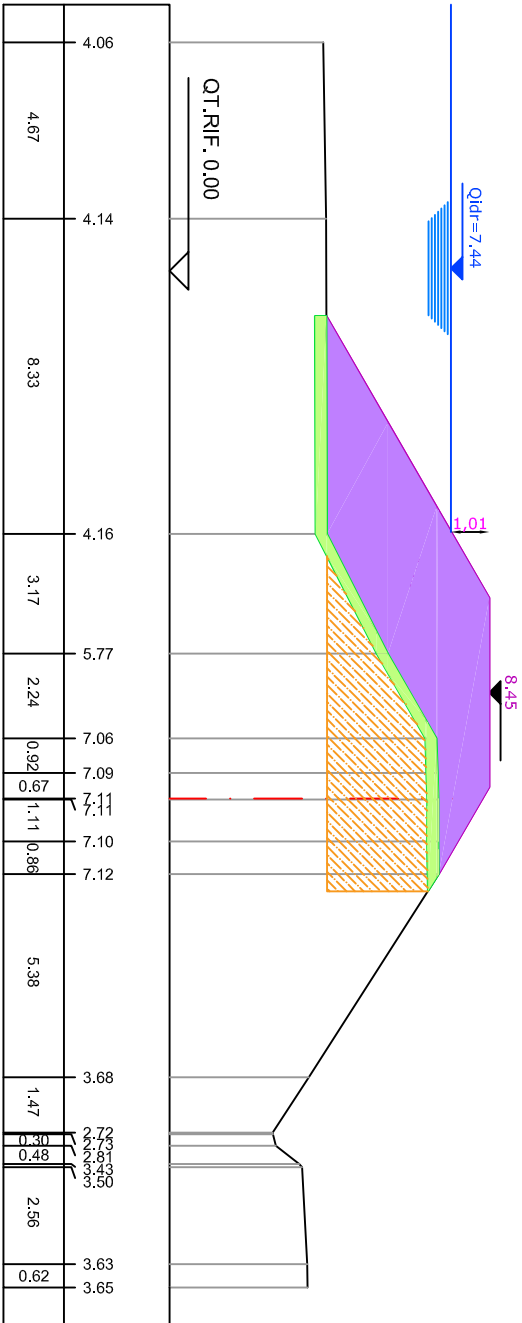
SEZIONE N. : D189 - (PROG. 4700.0)



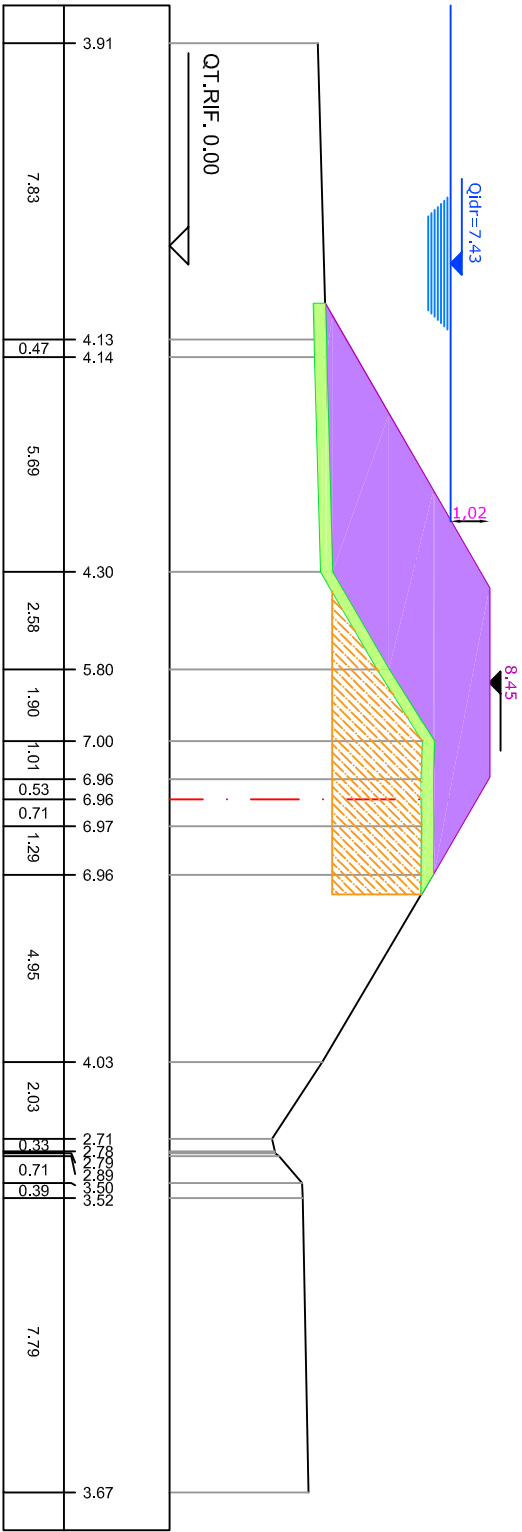
SEZIONE N. : D190 - (PROG. 4725.0)



SEZIONE N. : D191 - (PROG. 4750.0)



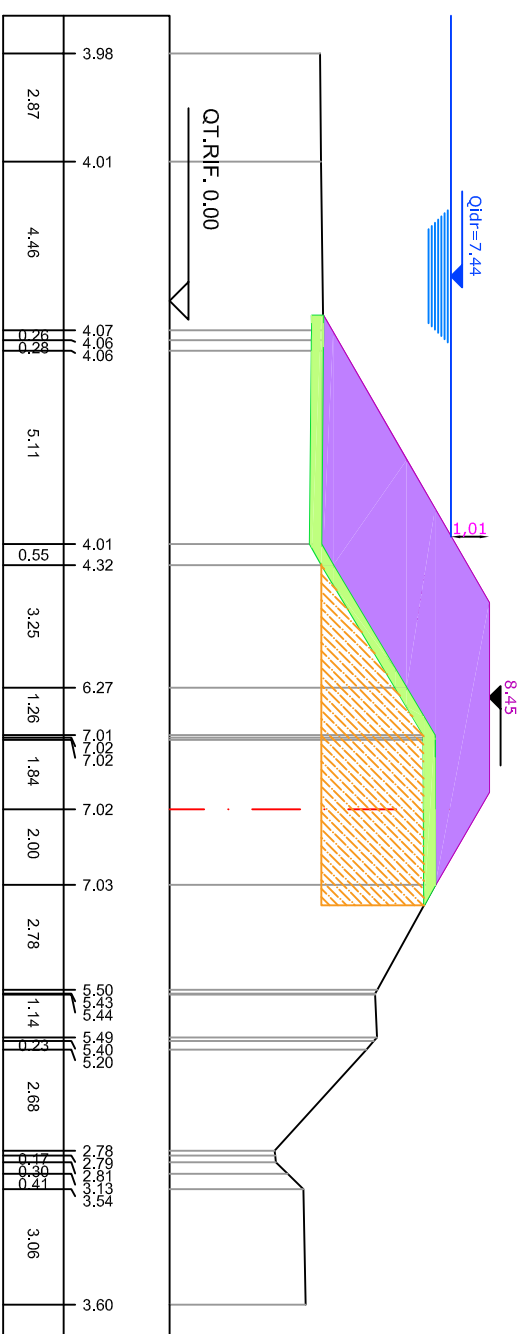
SEZIONE N. : D192 - (PROG. 4775.0)



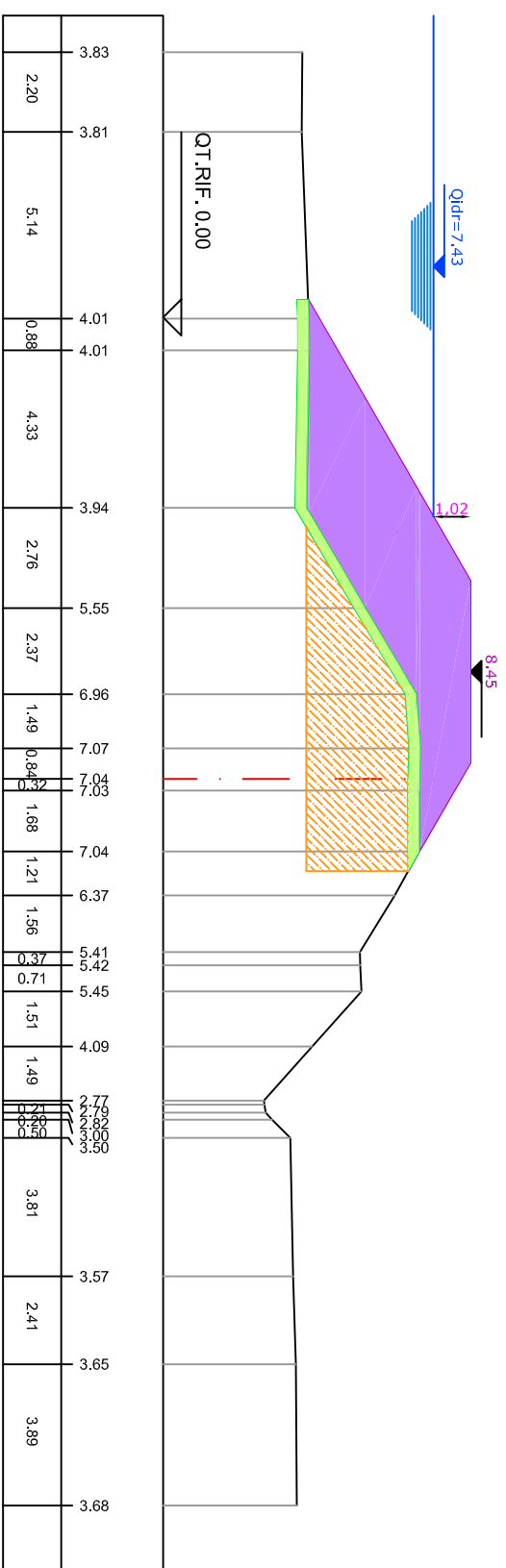




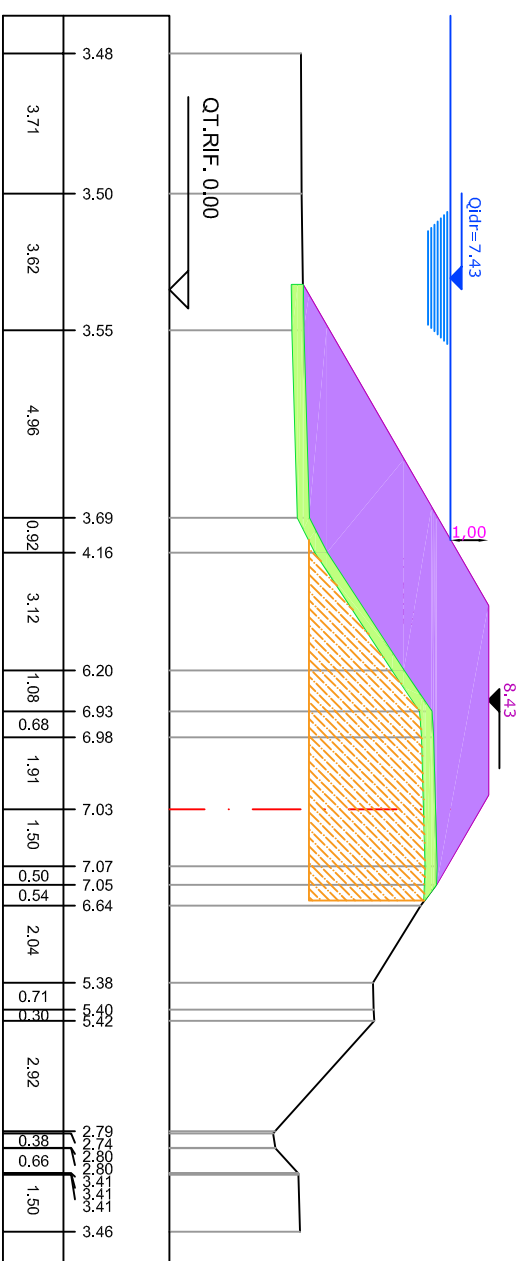
SEZIONE N. : D197 - (PROG. 4900.0)



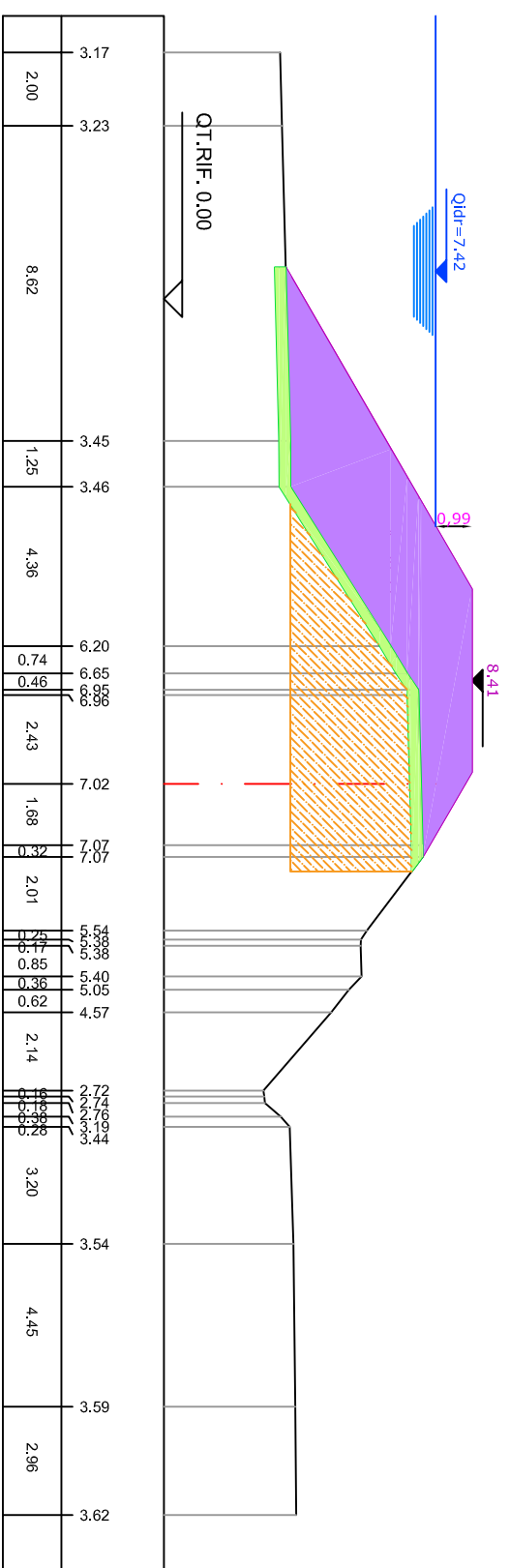
## SEZIONE N.: D198 - (PROG. 4925.0)



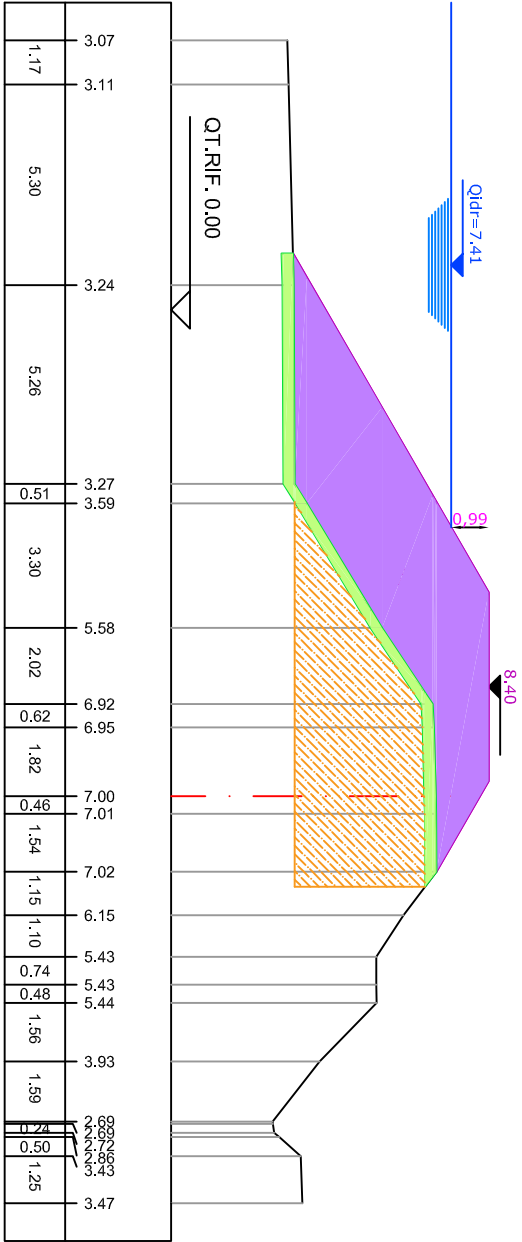
## SEZIONE N. : D199 - (PROG. 4950.0)



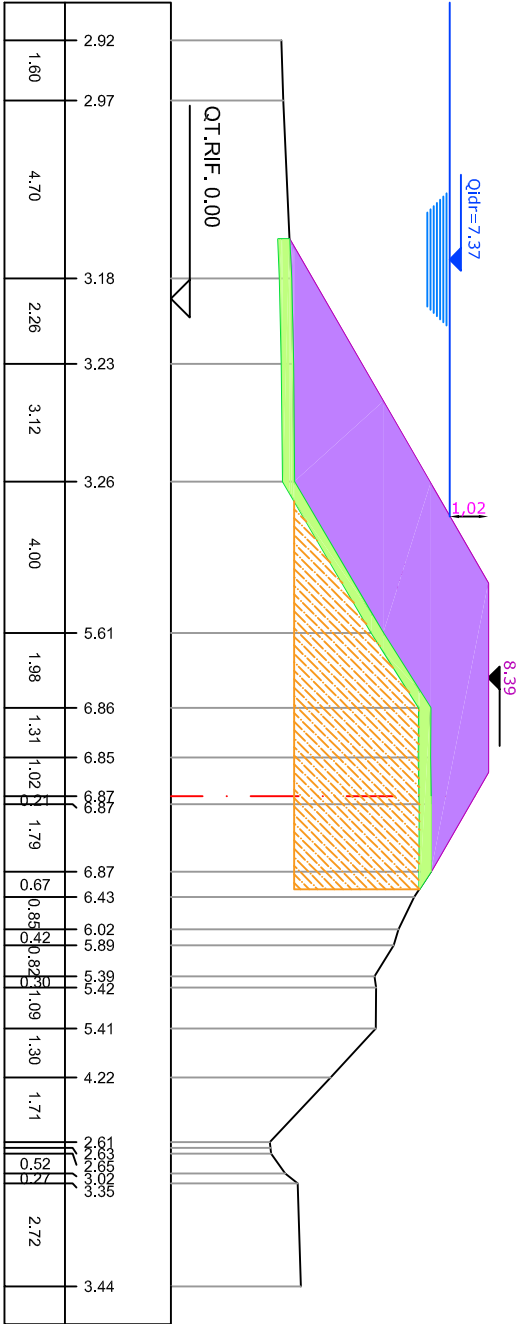
## SEZIONE N.: D200 - (PROG. 4975.0)



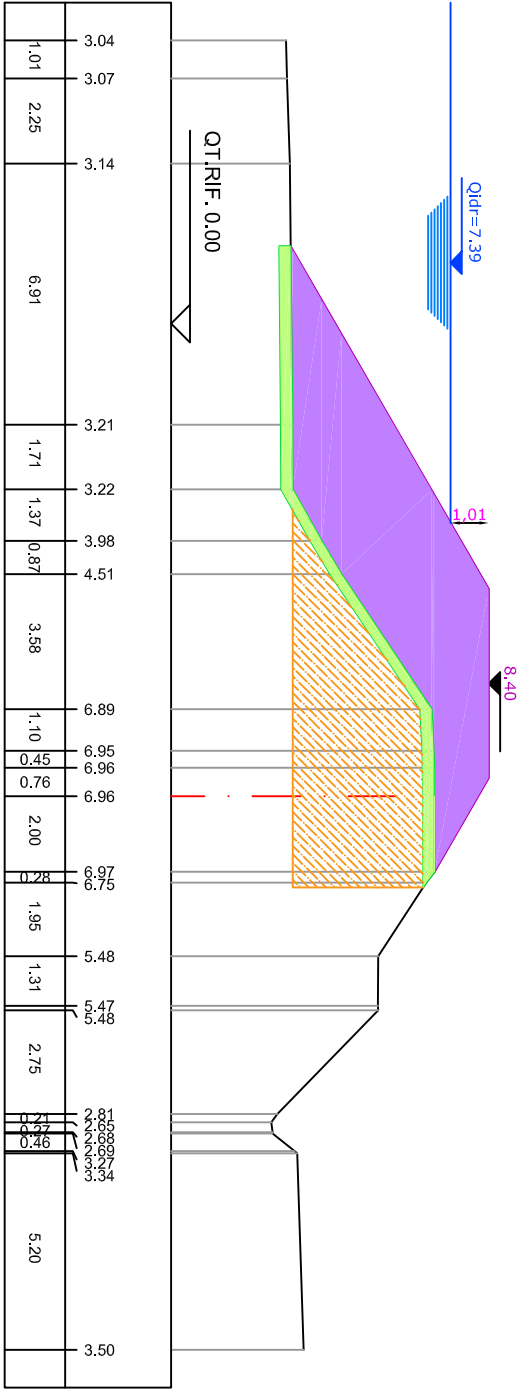
SEZIONE N. : D201 - (PROG. 5000.0)



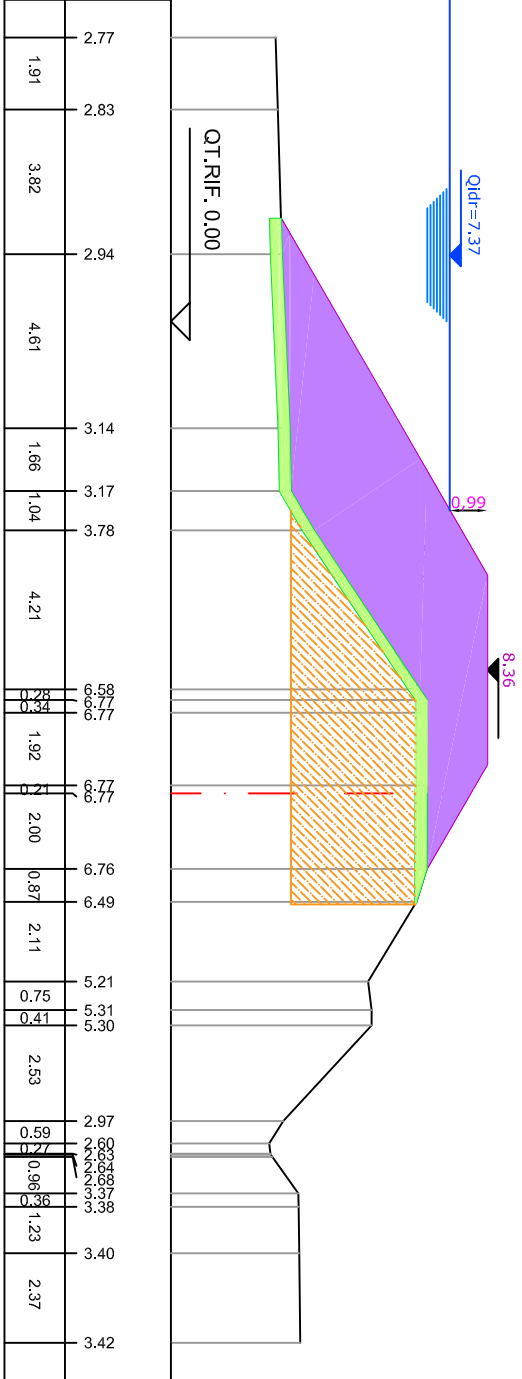
SEZIONE N. : D203 - (PROG. 5050.0)



SEZIONE N. : D202 - (PROG. 5025.0)



SEZIONE N. : D204 - (PROG. 5075.0)





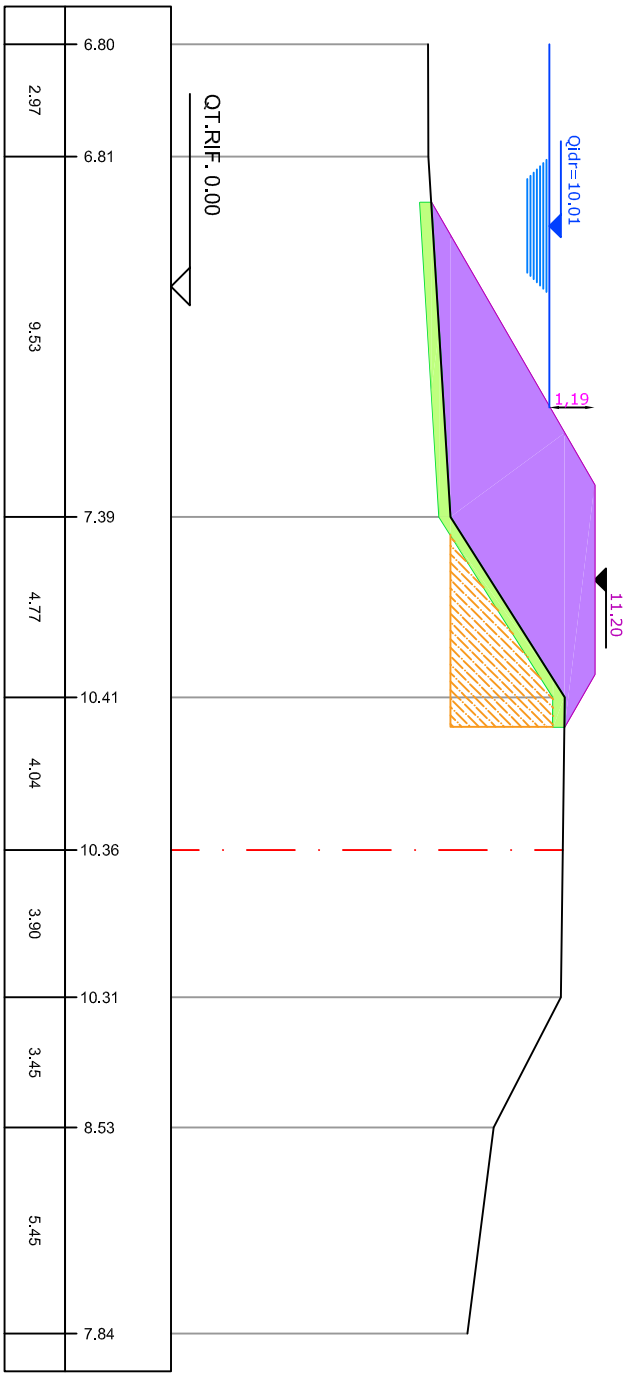


SEZIONI DI PROGETTO ARGINE DESTRO  
A MONTE DEL PONTE FF.SS.

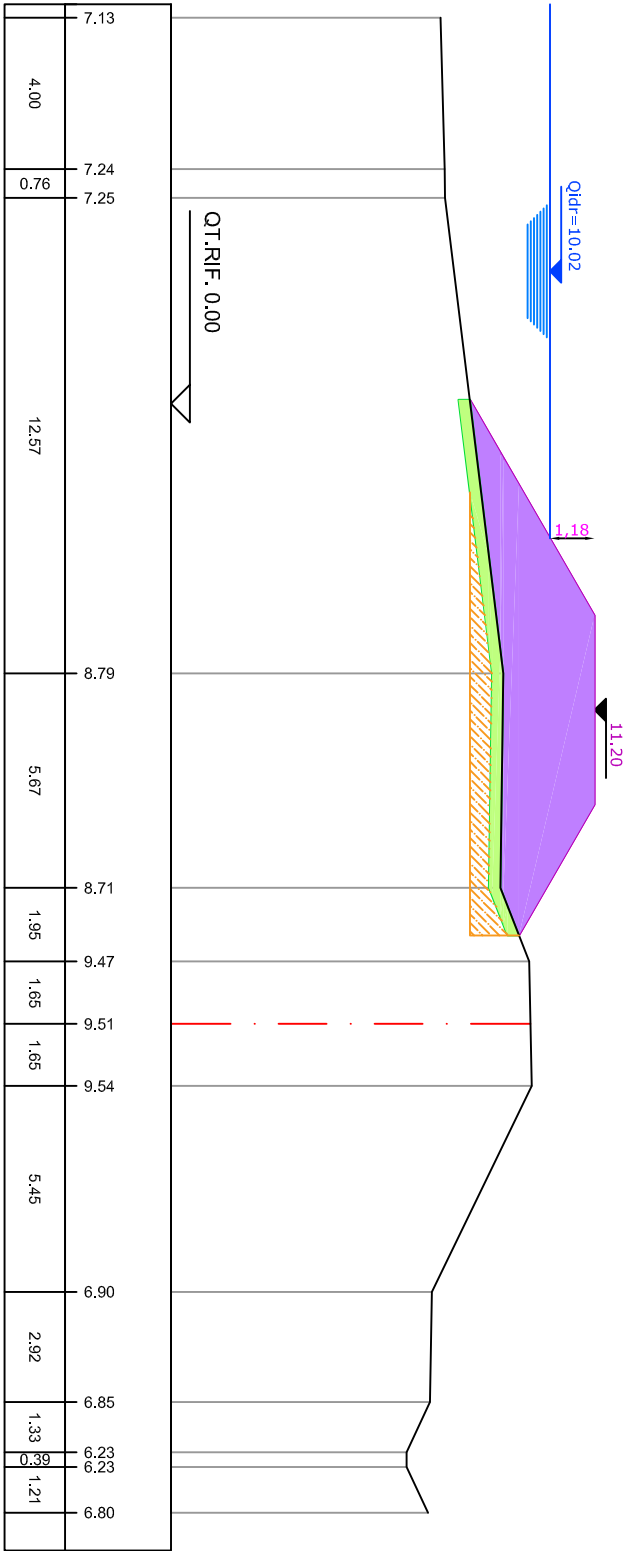
- Ringrosso argine di progetto
- Bonifica e scotico superficiale
- Area di Scotico (come da computo)
- Linea d'asse riportata in planimetria
- Profilo del terreno (Rilievo 2016)
- xx.xx

Quota argine di progetto

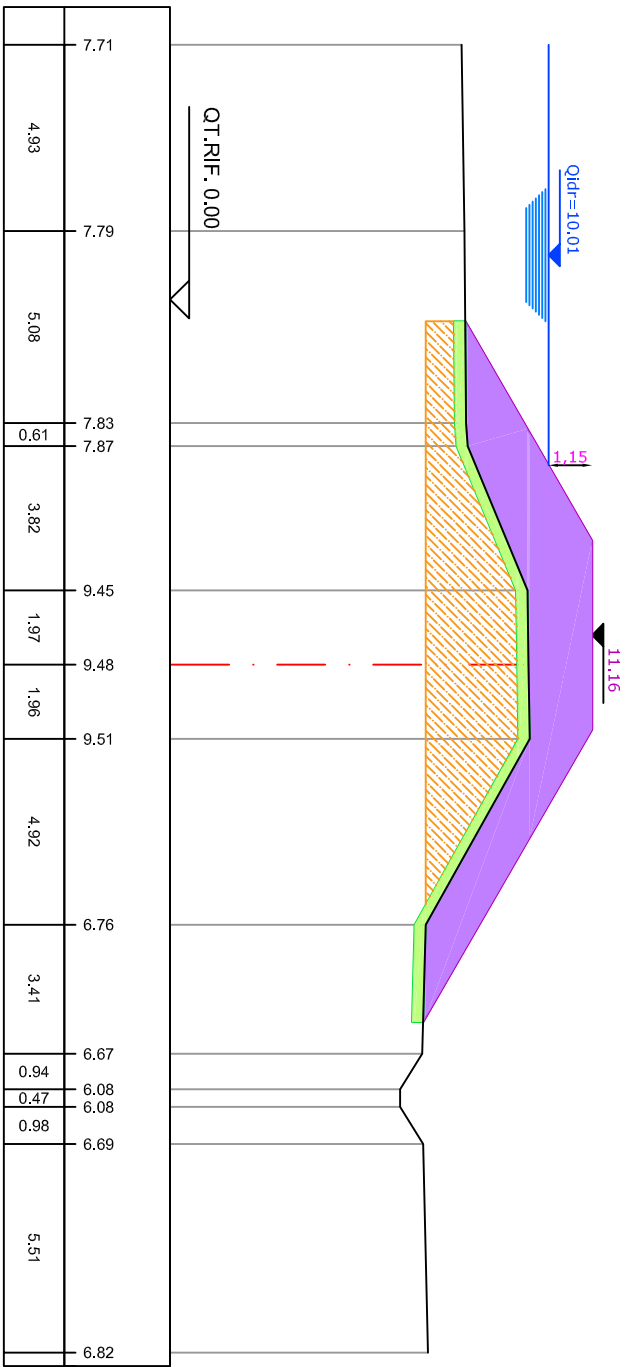
SEZIONE N. : DA1 - (PROG. 25.0)



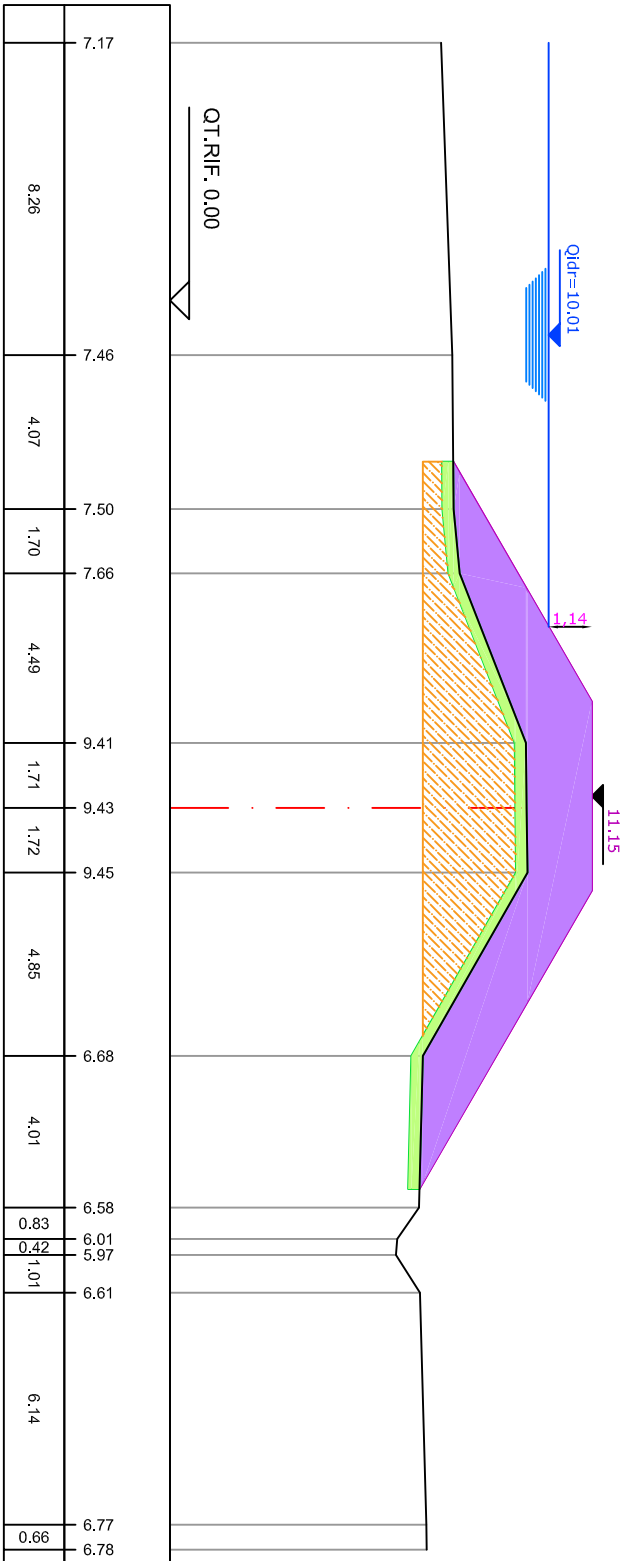
SEZIONE N. : DA2 - (PROG. 50.0)



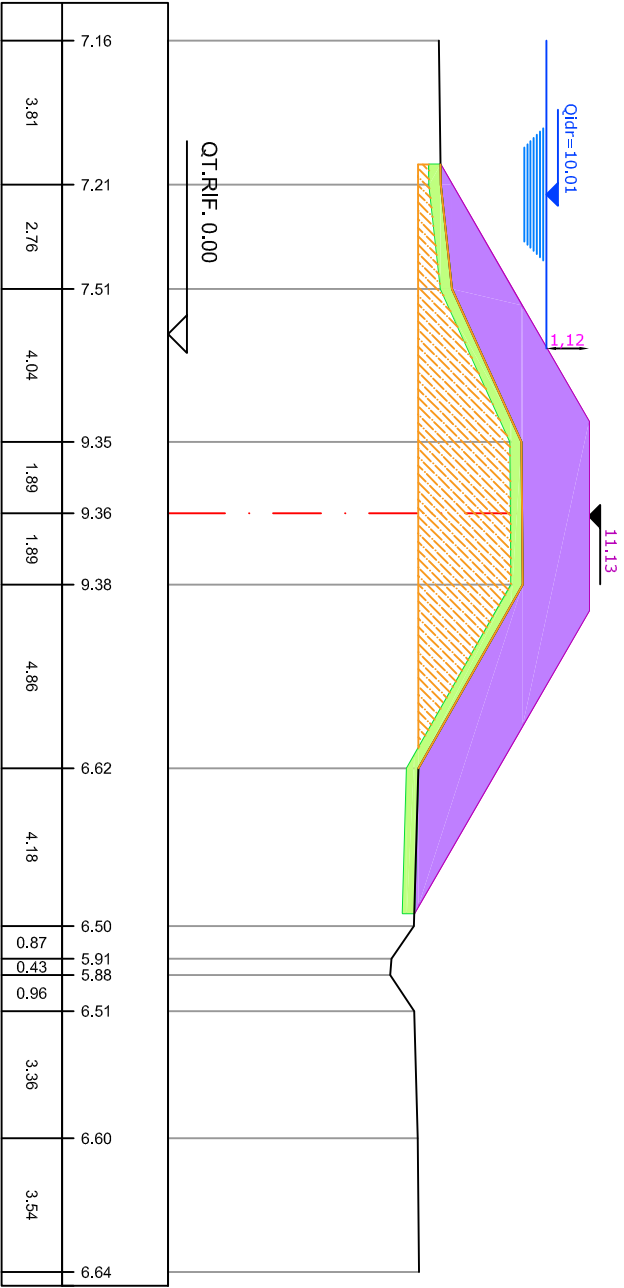
SEZIONE N. : DA3 - (PROG. 75.0)



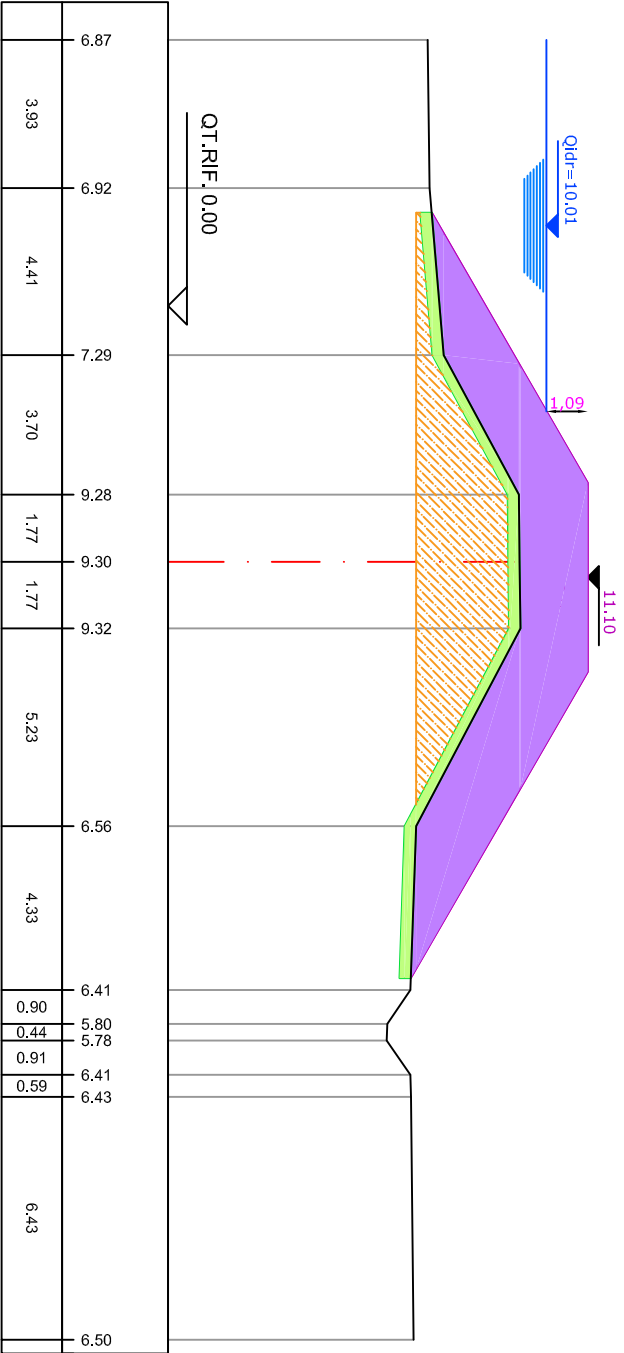
SEZIONE N. : DA4 - (PROG. 100.0)



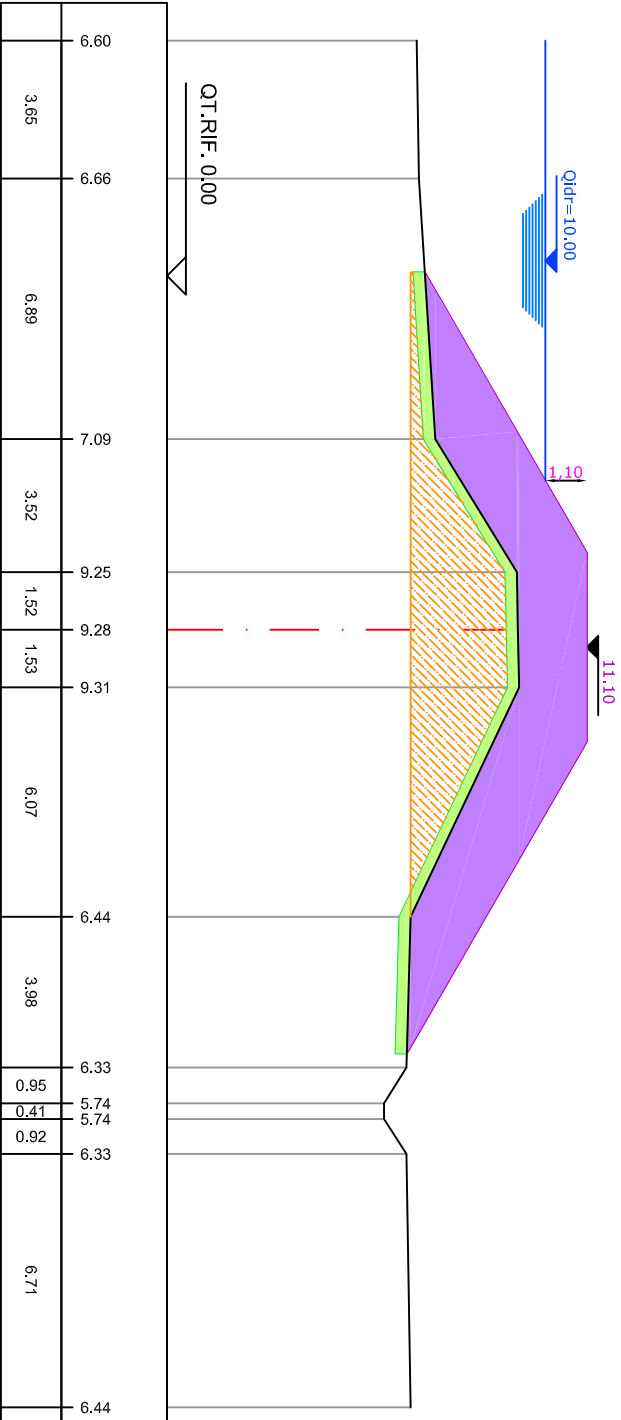
SEZIONE N. : DA5 - (PROG. 125.0)



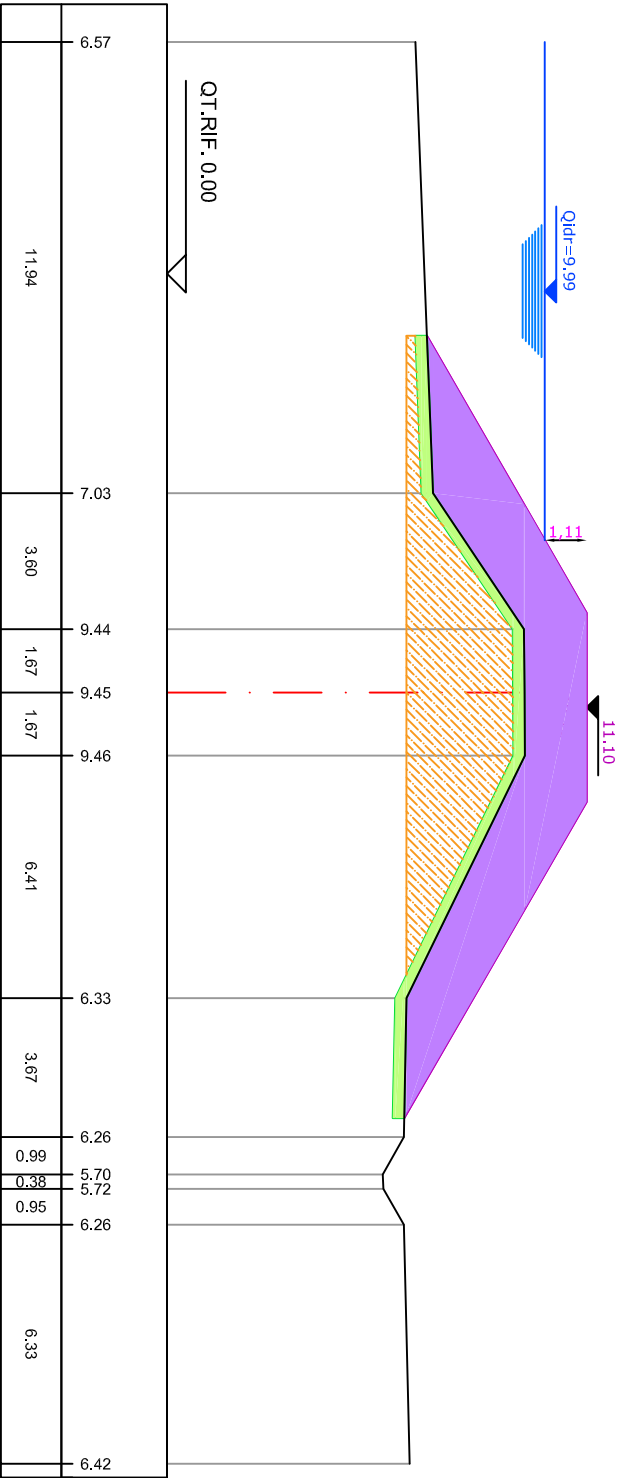
SEZIONE N. : DA6 - (PROG. 150.0)



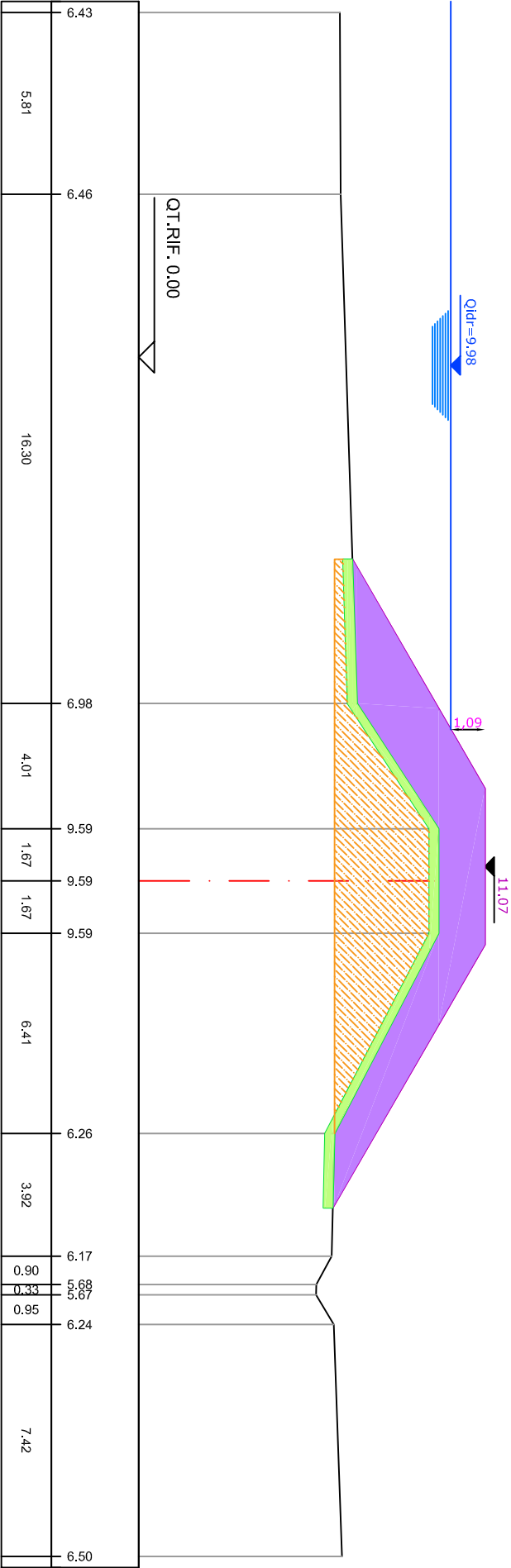
SEZIONE N. : DA7 - (PROG. 175.0)



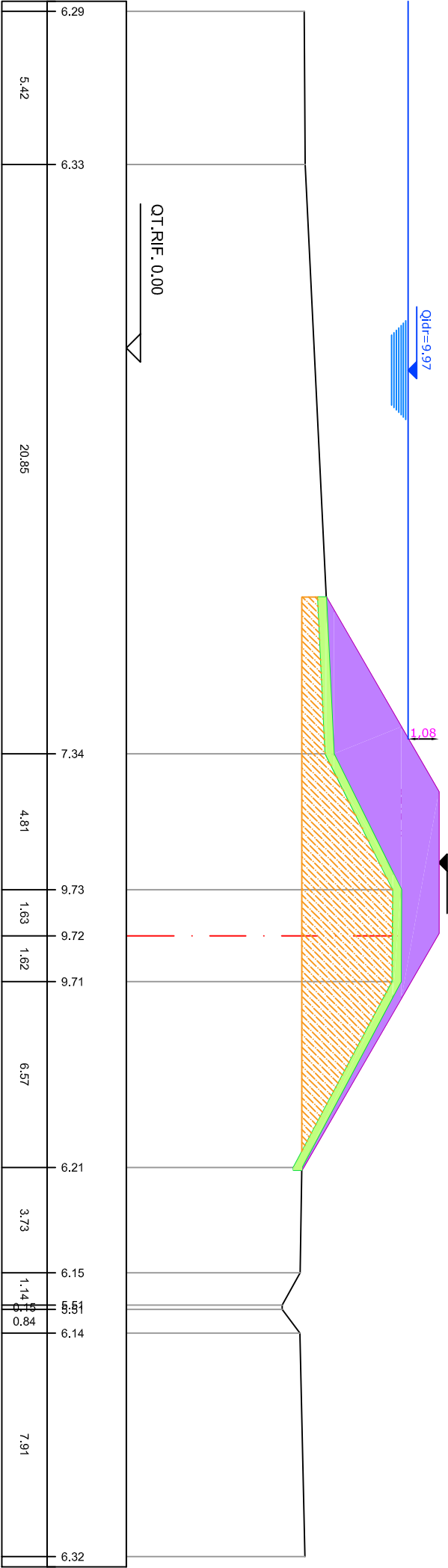
SEZIONE N. : DA8 - (PROG. 200.0)



SEZIONE N. : DA9 - (PROG. 225.0)



SEZIONE N. : DA10 - (PROG. 250.0)



SEZIONE N. : DA11 - (PROG. 275.0)

